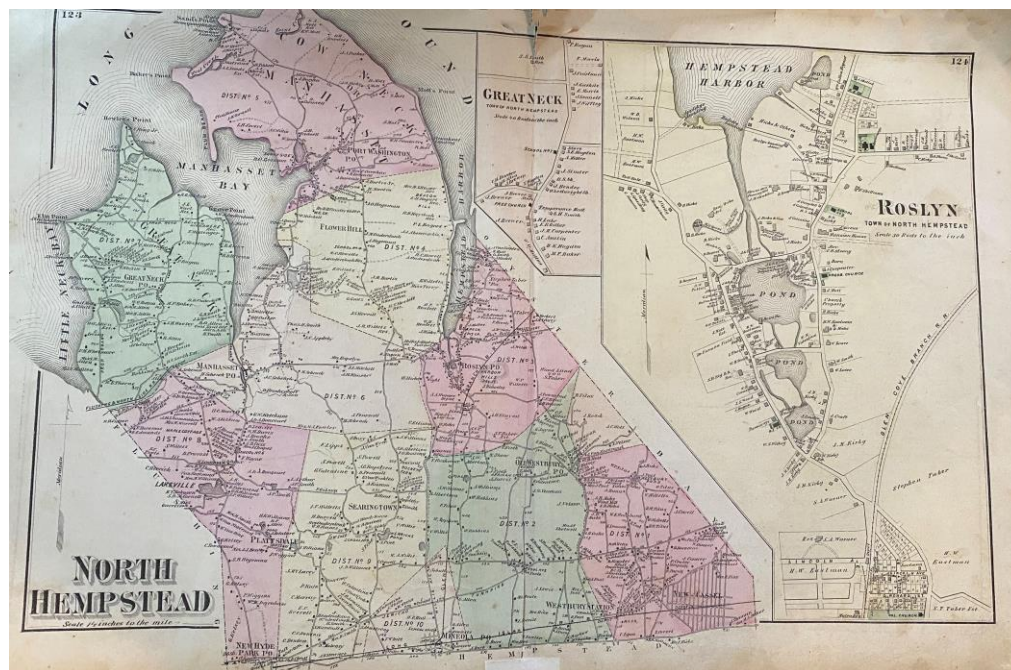
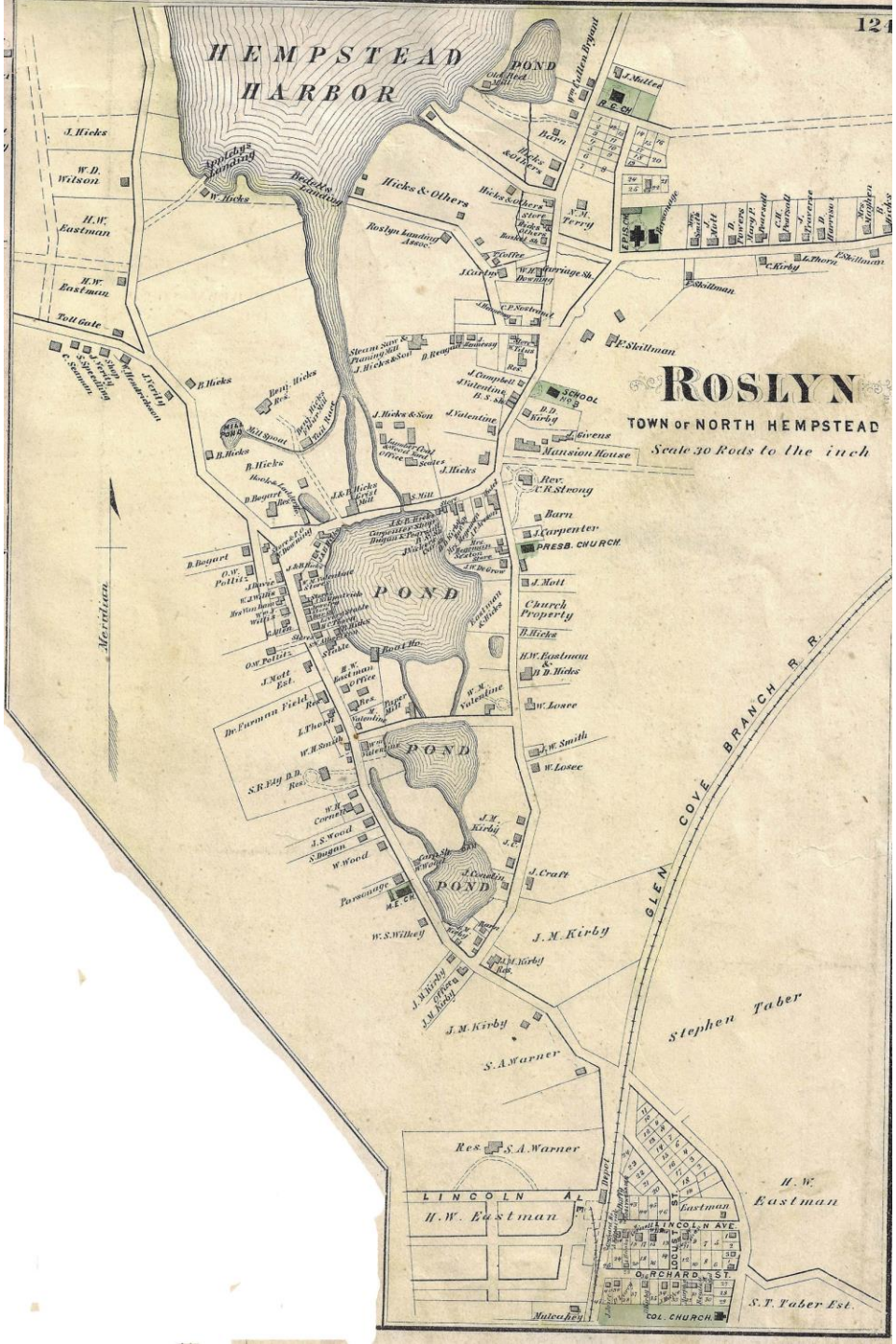


Map of Roslyn and Town of North Hempstead Beers, Comstock & Cline (1873)



HEMPSTEAD HARBOR



ROSLYN

TOWN OF NORTH HEMPSTEAD

Scale 30 Rods to the inch

Merritts

GLEN COVE BRANCH R. R.

Stephen Taber

LINCOLN AVE

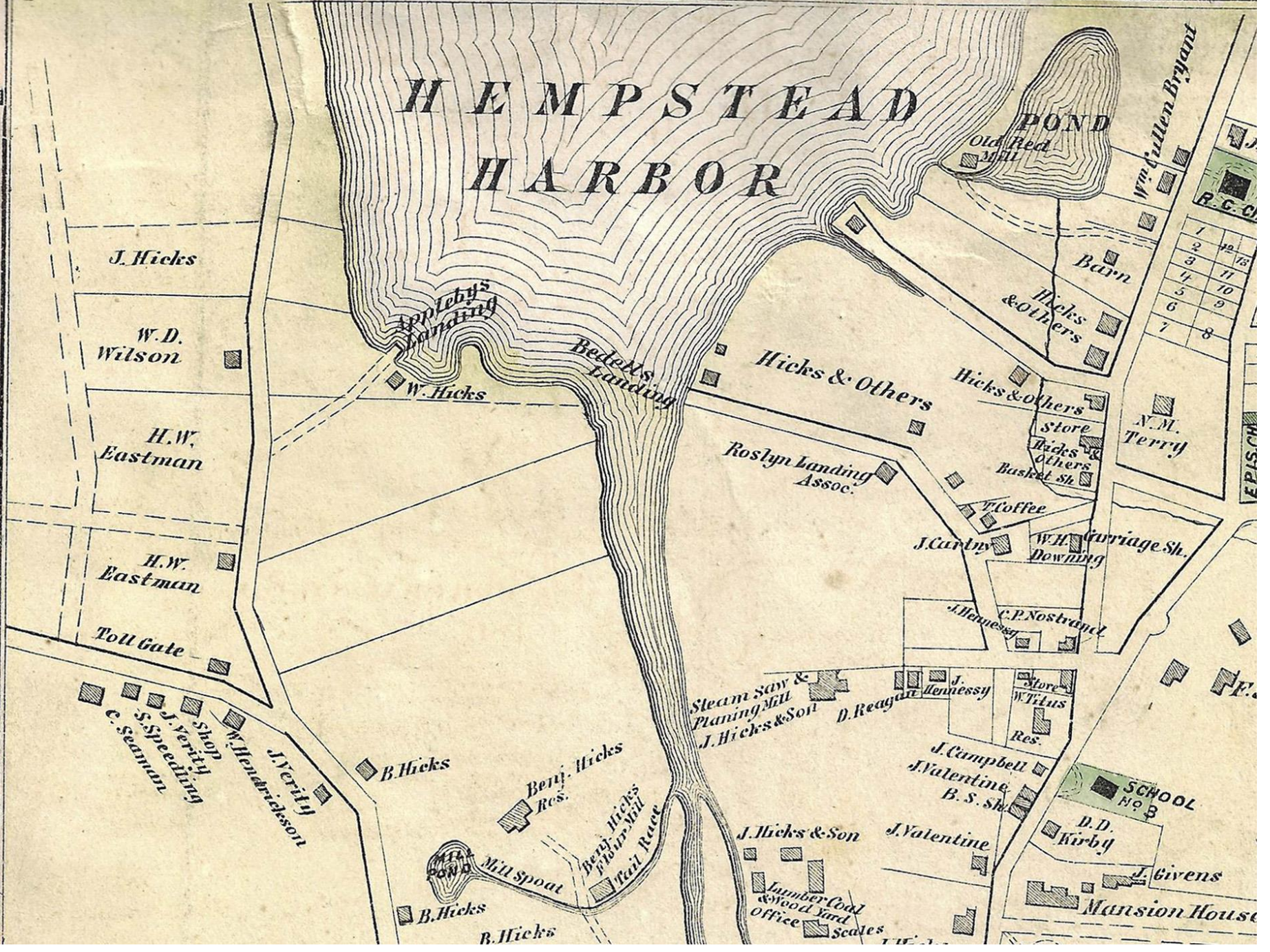
H. W. Eastman

H. W. Eastman

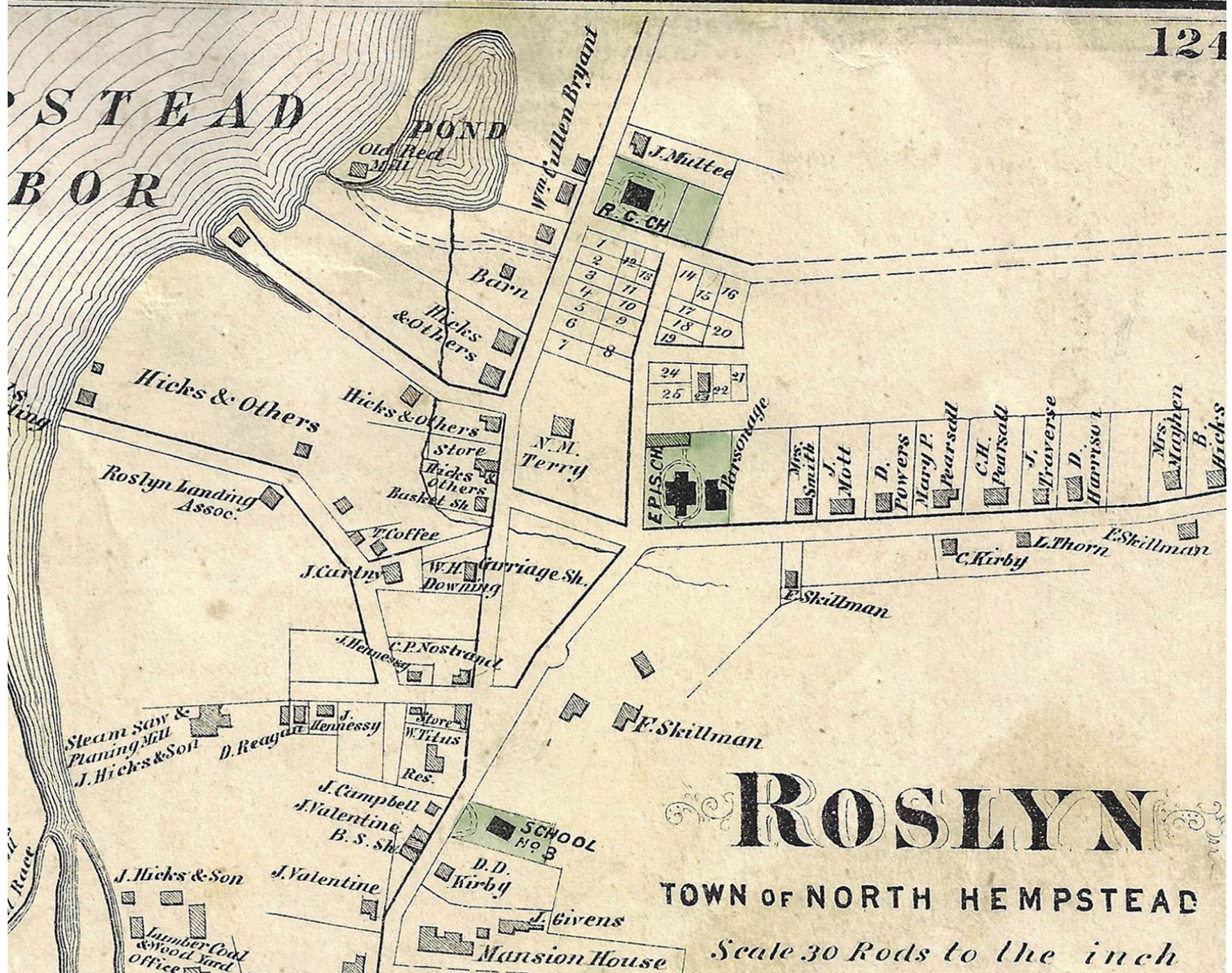
S. T. Taber Est.

COL. CHURCH

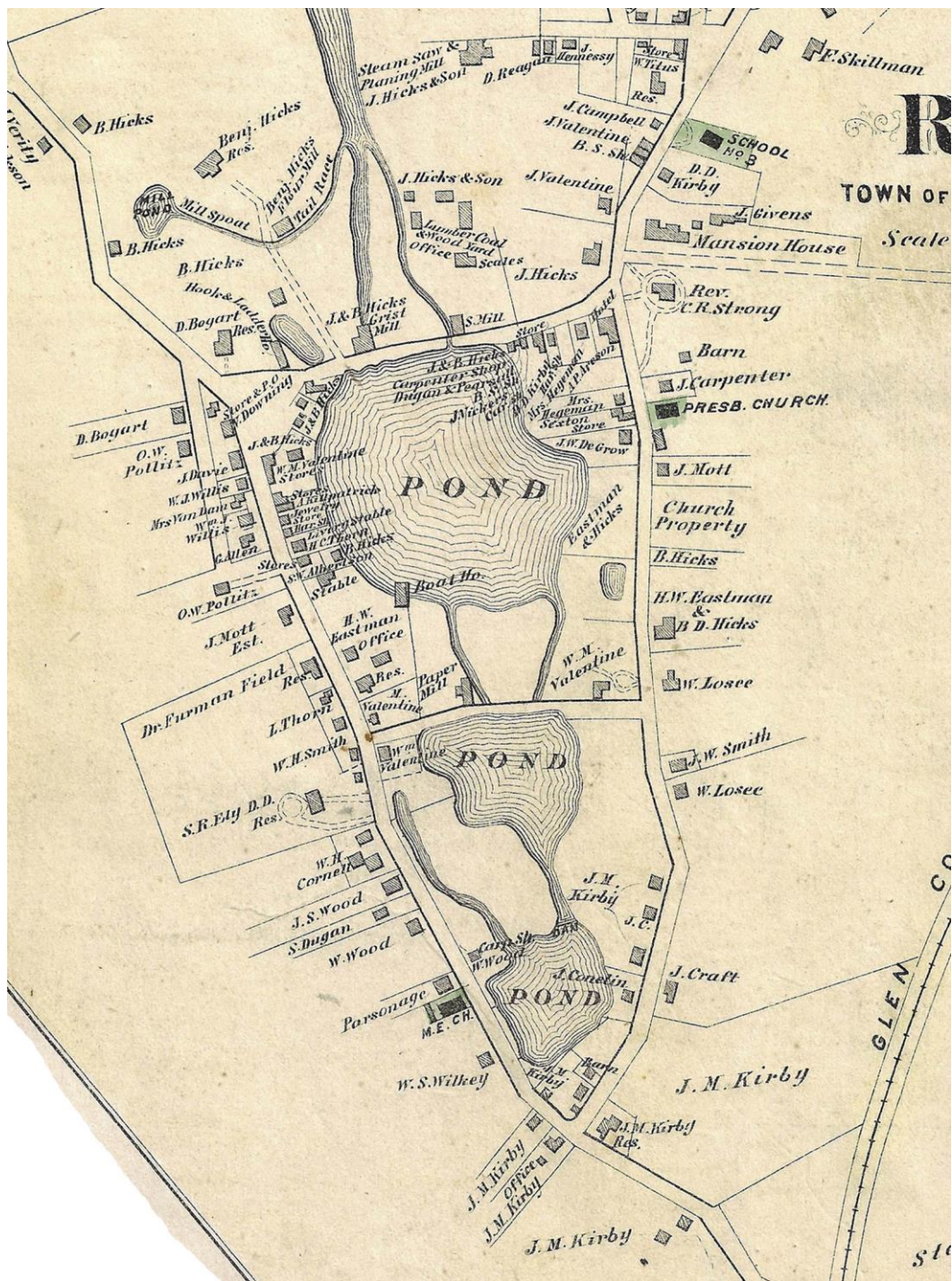
HEMPSTEAD HARBOR



HEMPSTEAD
BORO



ROSLYN
 TOWN OF NORTH HEMPSTEAD
 Scale 30 Rods to the inch





J.S. Wood
S. Dugan
W. Wood

Parsonage
M.E. CH.

J. Conelin
POND

W.S. Wilkey

J.M. Kirby
Office
J.M. Kirby

J.M. Kirby

S.A. Warner

Res. S.A. Warner

LINCOLN AVE.
H.W. Eastman

Mulcahey

J.M. Kirby

J.M. Kirby
Res.

J. Craft

GLEN

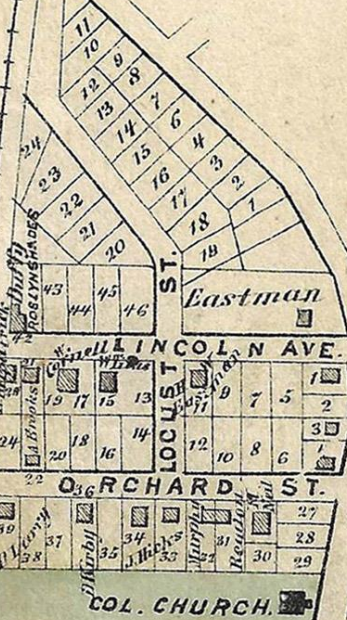
Stephen Taber

H.W. Eastman

S.T. Taber Est.

Depot

Orchard St.
Lincoln Ave.
Locust St.
Orchard St.
Col. Church



COL. CHURCH

