

Survey of Cemeteries Town of North Hempstead



Howard Kroplick

Updated: December 12, 2020

Updates

- August 9, 2020: Updated Townsend Cemetery, East Hills
- December 1, 2020: Added Queen of Peace Cemetery, Old Westbury
- December 12, 2020: Updated Hempstead Harbor Burying Ground
- December 12, 2020: Updated Prominent people buried in the Town

North Hempstead Cemeteries (31)

- **East Hills (1)**
 - Townsend Cemetery (1790-1894)
- **Flower Hill (1)**
 - Flower Hill Cemetery (1798-1896)
- **Glenwood Landing (1)**
 - Benjamin Mott Cemetery (1810-1949)
- **Great Neck (4)**
 - All Saints Episcopal Cemetery (1773-Active)
 - Haviland Family Burying Ground
 - Mitchell Family Cemetery (1792-1794)
 - Schenck/Rapeljie Cemetery (1792-1805)
- **Great Neck Estates (1)**
 - Thorne-Mitchell Burial Plot
- **Great Neck Plaza (1)**
 - Allen Family Burying Ground (1810-1861)
- **Greenvale (1)**
 - Roslyn Cemetery (1860-Active)
- **Kings Point (2)**
 - Kissam-Tredwell Cemetery (1738-1845)
- Wooley/Dodge Cemetery (1776-1870)
- **Manhasset (4)**
 - Christ Church Cemetery (1802-Active)
 - Dutch Reformed Church Cemetery (1816-Active)
 - Lakeville A.M.E. Church Cemetery (1800-Active)
 - Manhasset Friends Cemetery (1753-Active)
- **Old Westbury (1)**
 - [Queen of Peace Cemetery-Under development](#)
- **Port Washington (4)**
 - Free Church Cemetery (1859-1935)
 - Mitchell Family Cemetery (1783-1916)
 - Monfort Cemetery (1737-1892)
 - Nassau Knolls Cemetery (1883-Active)
- **Port Washington North (2)**
 - Cornwall Cemetery (1732-1870)
 - Devoe Family Burial Ground (1841-1868)
- **Roslyn (1)**
 - Hempstead Harbor Burying Ground (1779-1861)
- **Saddle Rock (1)**
 - Allen Cemetery
- **Sands Point (2)**
 - Sands Family Burial Ground (1704-1861)
 - Sands Cemetery (1815-1854)
- **Searingtown (1)**
 - Searing-Roslyn United Methodist Church (1813-Active)
- **Westbury (3)**
 - A.M.E. Church Cemetery
 - Cemetery of the Holy Rood (1855- Active)
 - Westbury Friends Meeting House Cemetery (1702- Active)

Cemeteries in the Town of North Hempstead

- During the summer and fall of 2013, Howard Kroplick, the former Town Historian of North Hempstead, initially researched and surveyed the cemeteries of North Hempstead. This initial survey has been updated as of December 7, 2020:
- Major Findings
- There are 31 private, public and abandoned cemeteries in North Hempstead
 - Active/Inactive
 - 11 cemeteries are active (35%)
 - 10 cemeteries are inactive (32%)
 - 6 cemeteries are lost with unknown locations (19%)
 - 3 cemeteries are abandoned (10%)
 - 1 cemetery is under development (3%)
 - Ownership (31 cemeteries)
 - 14 cemeteries are privately owned: (45%)
 - 6 cemeteries are lost with unknown locations: (19%)
 - 3 cemeteries have unknown ownership: (10%)
 - 5 cemeteries are owned/managed by the Town of North Hempstead: (16%); Monfort Cemetery, Cornwall Burying Ground, Free Church Cemetery, Haviland Family Burying Ground and the Townsend Cemetery(
 - 1 cemetery is managed by the Village of Great Neck Plaza with the assistance of the Town of North Hempstead (Allen Family Burying Ground) (3%)
 - 1 cemetery is managed by the Village of Sands Point (3%)
 - 1 cemetery is managed by the Village of Flower Hill (Flower Hill Cemetery): (3%)
 - Three cemeteries are town landmarks:
 - Monfort Cemetery, Port Washington
 - Mott Family Cemetery, Glenwood Landing
 - Roslyn Cemetery, Greenvale
 - The oldest cemetery in town is the Westbury Friends Cemetery (1702-Active).
 - The largest cemetery in town is Cemetery of the Holy Rood in Westbury with 12,522 internments.

Town Cemeteries

- Cemeteries owned/managed by the Town of North Hempstead:
 1. Monfort Cemetery (Port Washington)
 2. Cornwall Burying Ground (Port Washington North)
 3. Free Church Cemetery (Port Washington)
 4. Haviland Family Burying Ground (Great Neck)
 5. Townsend Cemetery (East Hills)
- Cemetery managed by the Village of Great Neck Plaza with the assistance of the Town of North Hempstead
 1. Allen Family Burying Ground-Great Neck Plaza
- Unknown ownership
 1. Mitchell Family Cemetery (Port Washington)
 2. Benjamin Mott Cemetery (Glenwood Landing)
- Town landmarks:
 1. Monfort Cemetery, Port Washington
 2. Mott Family Cemetery, Glenwood Landing
 3. Roslyn Cemetery, Greenvale

Prominent People Buried in the Town of North Hempstead

- **Cemetery of the Holy Rood, Westbury**

- Margaret “Unsinkable Molly” Brown (1855-1932)-Survivor of the Titanic sinking
- William Casey (1913-1987)-CIA Director under President Ronald Regan
- Oleg Cassini (1913-2006)-Prominent designer

- **Monfort Cemetery, Port Washington**

- Adrian Onderdonck (1726-1794), a signer of the 1775 Declaration of Independence from loyalist Hempstead. The first town supervisor of North Hempstead in 1784.
- Thomas Dodge (1721-1789), a signer of the 1775 Declaration of Independence from loyalist Hempstead. Officer in the American militia.
- Martin Schenck (1740-1793), a signer of the 1775 Declaration of Independence from loyalist Hempstead. Treasurer of Queens County (1786- 1792).
- Hendrick Onderdonk (1724-1809), owner of the first paper mill in New York State and host to a George Washington’s Roslyn visit in 1790. Town supervisor (1769-1774).
- Andrew Onderdonck (1756-1797), a New York State Senator who was elected over Aaron Burr.
- Petrus Onderdonk (1730-1793), a signer of the 1775 Declaration of Independence from loyalist Hempstead. Officer in American militia.
- Henry J. Onderdonk, Jr. (1804-1886), eminent 19th century Long Island historian.

Prominent People Buried in the Town of North Hempstead

- **Roslyn Cemetery, Greenvale**

- Frances Hodgson Burnett (1849-1924)- Author
- William Cullen Bryant (1794-1878)- Civic leader, poet and editor
- Christopher Morley (1890-1957) -Journalist, novelist and poet

- **Sand Family Burial Ground, Sands Point**

- Henry Sands Brooks (1772-1833) Founder of clothier Brook Brothers
- Noah Mason (1755-1841), famous as builder and keeper of the Sands Point Light House erected in 1808. Fought in the Battle of Long Island.
- Benjamin Sands (1735-1824) Enlisted man in Dutchess County Militia, owned Sands Point farm and raised money for Washington's army
- Benjamin Sands (1758-1843), son of John Sands IV, he also enlisted in Cow Neck-Great Neck Militia.
- Elizabeth Sands, wife of John IV, smuggled gun powder past British occupation troops in Port Washington for shipment across LI Sound to George Washington in Westchester.
- Colonel John Sands IV (1737-1811) Owned Flower Hill farm, organized and led Cow Neck-Great Neck-Roslyn Harbor militia.
- Simon Sands (1727-1782) Representative to Provincial Congress, member of Sons of Liberty
- William Sutton (1735-1790), enrolled in Colonel Albert Pawling's Regiment.
- Thomas Thorne (1752-1787), enrolled in Third Regiment of the Westchester Militia.

- **Townsend Cemetery, East Hills**

- Timothy Townsend Jackson- Horse farm owner

“Show me your burial grounds and
I’ll show you a measure of the civility of a
community.”

Benjamin Franklin

East Hills

Townsend Cemetery

Townsend Cemetery

East Hills (1790-1894)

- Also Known As: Willis Farm Cemetery, East Hills Cemetery
- Location: Entrance south of Northern Boulevard, Behind 20-28 Flamingo Road North
- # Internments: 33; From the Townsend, Willis, Horsfield, Jackson, and Boerem families
- # Headstones: 9
- Earliest Burial: 1790
- Latest Burial: 1894
- Owner: Abandoned
- Status: Abandoned, managed by the Town of North Hempstead
- Condition 8/9/2020: Good



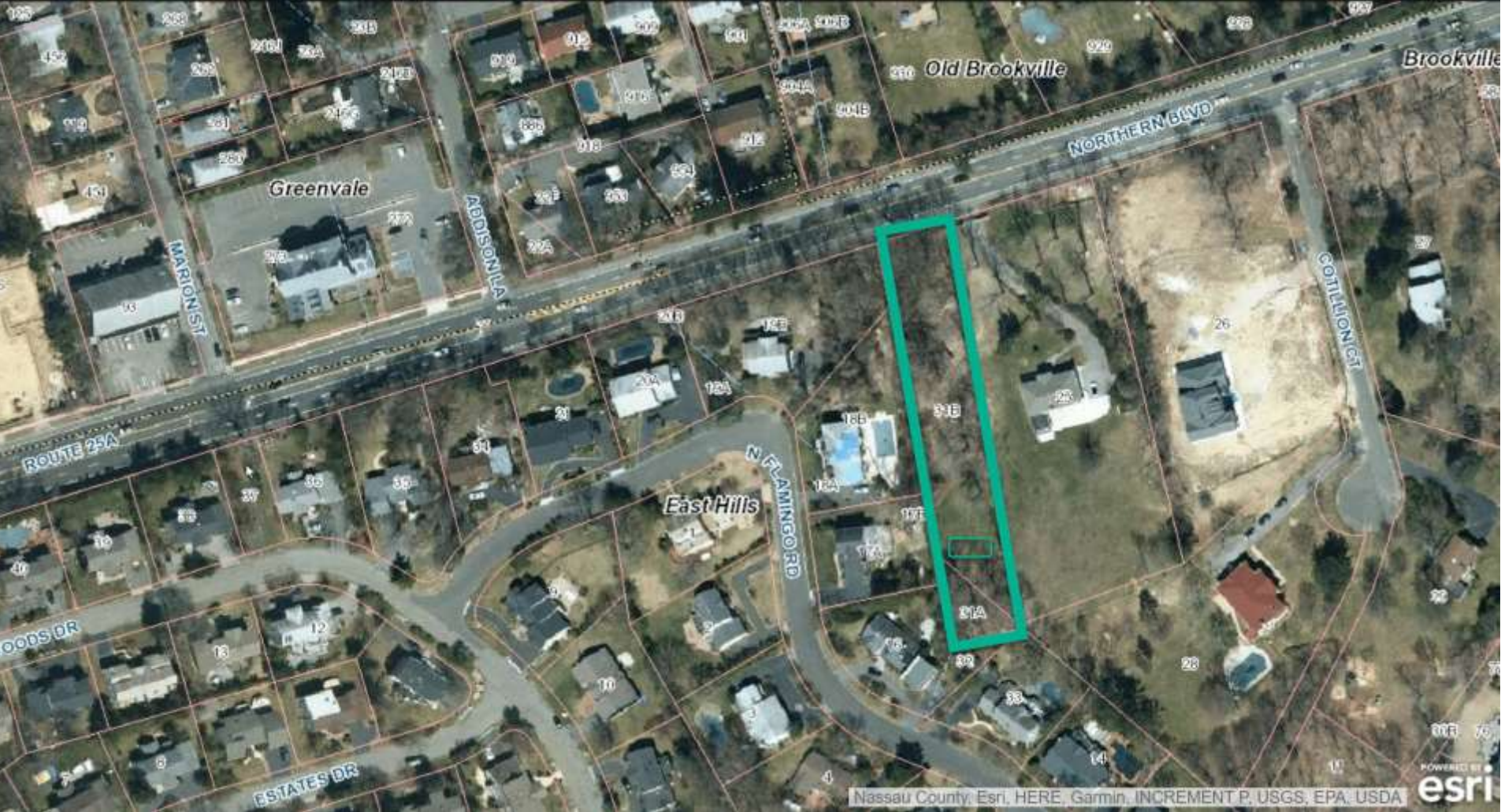
Townsend Cemetery Project Milestones

- March 27, 2012: Mayor Michael Koblenz of East Hills requested Howard Kroplick, the Town Historian of North Hempstead, to research a private abandoned cemetery behind North Flamingo Road in East Hills.
- March 28, 2012: Site visit by Howard Kroplick and John Salerno
- May 3, 2012: Site visit by Howard Kroplick
- May 9, 2012: Howard Kroplick issued a research report on the cemetery
- June 7, 2012: Meeting at the Town Hall concerning the cemetery
- July 25, 2012: Newsday published an article on the Townsend Cemetery today entitled “ Mending A Patch of History”. The [positive article](#) includes comments from Supervisor Kaiman, Mayor Koblenz and Howard Kroplick.
- July 2012: Tom Tiernan, North Hempstead Commissioner, made contact with Richard Betz, Town of Oyster Bay Highway Commissioner to coordinate efforts concerning the cemetery. John Hammond, Town Historian of Oyster Bay, was appointed the point person for Oyster Bay by Supervisor John Venditto.
- July 31, 2012: The North Hempstead Town Board approved a resolution authorizing an IMA with the Town of Oyster Bay concerning the Townsend Cemetery.
- August 17, 2012: Howard Kroplick and John Hammond met to review next steps and recommended a future meeting of all parties at the Village Hall of East Hills with a visit to the site.
- August 21, 2012: Howard Kroplick requested that the Roslyn Landmark Society contribute an appropriate fence around the Townsend Cemetery burying ground.
- October 3, 2012: Meeting at the Village Hall of East Hills
- October 29, 2012: Superstorm Sandy delays project

Townsend Cemetery Project Milestones

- June 20, 2013: Anthony Esposito informs Howard Kroplick that the Town of Oyster Bay will allow Town of North Hempstead to take the lead concerning access to the cemetery.
- August 8, 2013: Representative of Town of North Hempstead and Village of East Hills meet at the site to review access options
- November 16, 2013: The Qaesemi family at 450 Northern Boulevard , East Hills has agreed to allow access to the cemetery and the right-of-way.
- March 25, 2014: Site visit by Howard Kroplick, John Darcy and Matt Koos
- April 14, 2014: Town of North Hempstead receives \$40,000 grant to assist in the clean-up of the Townsend Cemetery.
- May 2, 2014: Colgan Tree & Landscaping Service does initial tree and debris removal
- May 3, 2014: North Hempstead Clean-Up Day
- June 2, 2014: Site visit by Howard Kroplick, Matt Koss, and Tom McDonough
- December 19, 2014: Site visit by Howard Kroplick
- June 2015: Fence and no dumping signs placed on the site
- June 15, 2015: Site Visit by Howard Kroplick
- June 21, 2016: Site Visit by Howard Kroplick
- August 18, 2016: Site Visit by Howard Kroplick
- May 5, 2018, October 23, 2018, December 20, 2019, June 11, 2020: Site Visits by Howard Kroplick
- July 25, 2020: Townsend Cemetery and its right-of-way cleaned and maintained by the Town of North Hempstead Department of Highways with the assistance of the Village of East Hills.
- August 9, 2020: Stone Family visited the gravesites of their relatives

Location of the Townsend Cemetery



Note: Location of playground set and volleyball net on cemetery property

Townsend/Jackson Families

- Three Townsend brothers John, Henry, and Richard arrived in Oyster Bay, Long Island, New York in the 1600s.
- The Townsends are connected by intermarriage to the following families; Underhills, Willis, Jacksons, Hicks, Boerems and Horsfields.
- Among the descendents of the Townsends is Ezra Cornell, founder of Cornell University.

- **The Townsend Society:** <http://www.townendsociety.org/cpage.php?pt=33>
- **The Townsend Archives:** <http://www.townendsociety.org/cpage.php?pt=55>
- **Henry Townsend:** [http://en.wikipedia.org/wiki/Henry_Townsend_\(Oyster_Bay\)](http://en.wikipedia.org/wiki/Henry_Townsend_(Oyster_Bay))
- **Early History of Quakers on Long Island including Townsends and Willis:** <http://westburyquakers.org/qt/archive/files/1609.htm>
- **The Underhill and Townsend Families: A Historical Sketch, October 1904:** <http://archive.org/stream/underhilltownsen01smit#page/n9/mode/2up>
- [Jackson Family Genealogy](#)

Townsend Cemetery

- Property Names: Townsend Cemetery, Willis Farm Cemetery, Greenvale Cemetery
- Family Gravestones: Townsend, Willis, Horsfield, Jackson, Boerem
- Burying Ground Area: 86 feet by 476 feet
- Tax Map: Section 19, Block A, Lots 31A and 31B
- Tax Status: Exempt/Abandoned
- Managed by the Town of North Hempstead

- # of Internments: 33
 - 17 Women (Average Age at Death: 46 Years, 9 Months)
 - 16 Men (Average Age at Death: 39 Years, 3 Months)
 - 1 Unknown

- Earliest Dated Internment: November 24, 1790 (Timothy H. Townsend)
- Latest Dated Internment: November 12, 1894 (Ethalinda Jackson)

Townsend Cemetery Internments (1790-1894)

Source: Long Island Cemeteries by Josephine C. Frost from a 1912 survey

- Boerem, Mary 1843- 1848
- Boerem, Timothy T. 1816- 1891
- Horsfield, Freelove T. 1807- 1808
- Horsfield, Issac Underhill 1798- 1823
- Horsfield, Mary Elizabeth 1801- 1820
- Horsfield, Sarah Ann Peart 1803-1890
- Horsfield, Sarah J. 1844-1848
- Horsfield ,Thomas W. 1804-1868
- Horsfield, Timothy T. 1834- 1839
- Jackson, Esther M. 1821- 1881
- Jackson, Ethalinda L. 1815- 1894
- Jackson, Frank 1855- 1864
- Jackson ,Mary E. (Or F.) 1825- 1859
- Jackson, Obadiah 1795- 1867
- Jackson ,Sarah T. 1792- 1848
- Jackson ,Timothy T. 1813- 1881
- Jackson ,William H. 1845- 1872
- Titus ?- 1802
- Titus, Rebecca 1774- 1802
- Townsend, Elizabeth H. 1789- 1805
- Townsend, Freelove 1755- 1841
- Townsend, George H. 1791- 1810
- Townsend, Hewlett R. 1798- 1825
- Townsend, Mary 1758- 1805
- Townsend Richard H. 1801- 1802
- Townsend, Richard 1749- 1828
- Townsend, Ruth 1753- 1834
- Townsend, Sarah H. 1757- 1820
- Townsend, Sarah H. 1716- 1801
- Townsend, Sarah 1716- 1801
- Townsend, Timothy H. 1717- 1790
- Townsend, Timothy H. 1782- 1803
- Unknown 1758- 1805

Townsend Cemetery

Internments (1790-1894)

Source: Long Island Cemeteries by Josephine C. Frost from a 1912 survey

- Titus ?- 1802
- Titus, Rebecca 1774- 1802
- Townsend, Elizabeth H. 1789- 1805
- Townsend, Freeloove 1755- 1841
- Townsend, George H. 1791- 1810
- Townsend, Hewlett R. 1798- 1825
- Townsend, Mary 1758- 1805
- Townsend Richard H. 1801- 1802
- Townsend, Richard 1749- 1828
- Townsend, Ruth 1753- 1834
- Townsend, Sarah H. 1757- 1820
- Townsend, Sarah H. 1716- 1801
- Townsend, Sarah 1716- 1801
- Townsend, Timothy H. 1717- 1790
- Townsend, Timothy H. 1782- 1803
- Unknown 1758- 1805



Timothy Townsend Jackson
(1813-1881)

THE CELEBRATED "FOUR IN HAND" STALLION TEAM.
SUPERB AND HIS THREE SONS.

Timothy Townsend Jackson was a colorful character. He owned a horse farm named "Willow Glen" in Flushing Meadows I believe and raised Morgan Horses. There is a Courier & Ives lithograph (1875) titled, **The Celebrated "Four in Hand" Stallion Team. Superb and His Three Sons**. Timothy is driving with his cousin, Timothy Townsend at his side and in the rear is his brother-in-law, NYS Senator Townsend Cock and horse breeder James Frost of Vermont. It is understood that they were quite a site around Long Island and on their visits to state fairs around NY and New England. His son, Oscar Coles was a GAR vet, veterinarian and owned a two hundred area, Shetland pony farm in Melville.

Townsend Cemetery Burying Ground

July 25, 2020




Townsend Cemetery Burying Ground July 25, 2020



Townsend Cemetery Burying Ground

July 25, 2020



Descendants Visit the Townsend Cemetery

August 8, 2020

December 17, 2019

My name is Bill Stone and I'm a descendant of the Jackson Family. I am retired and live in Huntington where I grew up. In doing family research, I discovered that several direct family members are interred at the East Hills site. I also found the *Newsday* article, circa 2014, covering its history, location and your involvement in its refurbishment.

My connection is through my paternal grandmother, Caroline Louise Jackson who married Julian E Stone of Melville. Her Jackson line proceeds as follows: daughter of Oscar Coles Jackson; son of Timothy Townsend Jackson; son of Obadiah Jackson; son of Thomas and Elizabeth Jackson. The remaining Long Island lineage is Samuel, John, John, Robert.

It is my understanding that my 2nd and 3rd great grandparents are buried at the Willis Farm Cemetery. They are Timothy Townsend Jackson & Ethalinda Latting Willis and Obadiah Jackson & Sarah Boerum respectively. Sarah was the daughter of John and Jennie (Townsend) Boerum (originally Van Boerum). I believe the families had English Quaker backgrounds.

It is my interest to visit the cemetery site in East Hills.

Descendants Visit the Townsend Cemetery August 8, 2020



Descendants Visit the Townsend Cemetery

August 8, 2020



Roslyn News

May 7-13, 2014

18

THE ROSLYN NEWS - MAY 7 - 13, 2014

www.roslyn-news.com

Grant For Townsend Cemetery Cleanup

More restoration work by Howard Kroplick

Last Saturday, May 3, the Town of North Hempstead hosted a Community Clean-Up for the historic Townsend Cemetery in East Hills.

The town received a \$46,000 FEMA grant to assist with the cleanup and restoration of the cemetery, a private burying ground, located on what was formerly the Willis Family farm. A total of 34 people were buried there from 1790 to 1894, including several of the first families who settled on Long Island. The cemetery and its access road off of Northern Boulevard have been abandoned since the early 1900s.

The Townsend Cemetery is located in the Village of East Hills, and straddles two townships. The burying ground is in the Town of North Hempstead and access to the cemetery lies in the Town of Oyster Bay. According to town historian Howard Kroplick, when the area was annexed by East Hills in 1961, the

land was cleaned and fenced off by the village. However, the property has not been maintained for over 50 years due to its unknown ownership. In recent years, access to the cemetery has been blocked from its North Hempstead Turnpike entrance by overgrown brush trees. According to New York State law, both towns are responsible for the care and maintenance of the abandoned cemetery. In April 2014, Kroplick, an East Hills resident created a walking path for local residents to enjoy.

Kroplick said that the cemetery contains nine known headstones and two footstones, which are currently visible. Besides the Willis and Townsend families, other families buried there include the Hoosfields, Jacksons and Boereems. It is currently being used as a drop off for landscaping debris.

— Submitted by the
Town of North Hempstead



A plot on the Townsend Cemetery, located in East Hills on what was formerly the Willis Family farm.



A total of 34 people were buried in the Townsend Cemetery from 1790 to 1894, including several of the first families who settled on Long Island.



Another plot at the Townsend Cemetery.



The cemetery and its access road off of Northern Boulevard, have been abandoned since the early 1900s.

Roslyn Times

May 9, 2014

http://www.theislandnow.com/roslyn/news/garbage-debris-cleared-from-historic-cemetery/article_f9f5287e-d6df-11e3-814a-001a4bcf887a.html



Garbage, debris cleared from historic cemetery

BY BILL SAN ANTONIO

A group of volunteers on Sunday collected 15 bags of debris from an abandoned cemetery located on the border of North Hempstead and Oyster

Bay that has become a dumping ground for construction materials and trash since the Village of East Hills annexed the site half a century ago.

The clean-up is the latest in maintenance efforts for Townsend Cemetery, which

houses the remains of some of the first families to settle on Long Island.

"It was amazing how much was accomplished," said North Hempstead Town Historian Howard Kroplick, an East Hills resident. Continued on Page 2.

Townsend Cemetery cleared

Continued from Page 1

incident. "Everyone had a great time and it was just a great feeling to finally clean up a historic site in an area that was landlocked and without much access so it without going through people's properties."

The Town of North Hempstead last week received a \$40,000 grant from the Federal Emergency Management Agency for restoration to the site and in April Kroplick cleared a walking path through the cemetery which is located off Northern Boulevard east of Glen Cove Road.

Kroplick led a group of 26 volunteers on Saturday that included North Hempstead Town Clerk Wayne Wink and Councilman Peter Zuckerman, both Democrats from Roslyn, who helped clear debris from trees that had fallen during Superstorm Sandy in addition to other garbage that accumulated at the site over the years.

During the clean-up, Kroplick said the group succeeded in removing and two additional headstones that had previously been identified by the Town of North Hempstead.

There are now 13 headstones and four footstones visible in Townsend Cemetery, Kroplick said.

"There are 34 grave sites there overall, and I think most of the headstones are still there," Kroplick said. "After Sandy, you couldn't even see the headstones. They were all covered with branches."

In a statement, North Hempstead Town Supervisor Judd Boosworth



North Hempstead Town Historian Howard Kroplick leads a group of volunteers during the clean-up of Townsend Cemetery on Saturday.

lauded the efforts of Kroplick and the other volunteers, saying "The Town is committed to the long-term preservation and restoration of the historic Townsend Cemetery."

Townsend Cemetery was operational between 1790-1894 and was annexed by the Village of East Hills in 1961 from the Village of Old Brookville.

According to East Hills village records, the cemetery was closed and fenced upon an annexation but fell into disrepair due to confusion over who was responsible for its regular maintenance.

The grave sites are located within the Village of East Hills, but the cemetery is accessible through an entrance located within the Town of Oyster Bay.

State law requires both towns to maintain the property, but Oyster Bay spokesman Brian Devine said Monday the two towns would discuss the possibility of an intermunicipal

agreement wherein North Hempstead would maintain the cemetery and the entrance.

Devine has said the cemetery's restoration has not been a priority for Oyster Bay in recent years because the town has dealt with many of the complications that arise during Superstorm Sandy.

"We're still working on the finer points of an intermunicipal agreement, but we want to be as helpful as we can and we've tried to be as helpful as we could be so far," he said.

North Hempstead spokesman Ryan Mullooly said the town is working toward setting up a meeting with Oyster Bay officials in the next few weeks to discuss long-term maintenance to the site.

"It's not unusual in that it's an open area, but I feel good that North Hempstead is ready to step up and take on the responsibility of cleaning up the cemetery and I'm confident Oyster Bay will be too," Kroplick said.

LONG ISLAND

LONG ISLAND

MENDING A Patch of history

Cleaning forgotten East Hills cemetery the 'right thing to do'

BY MICHAEL HEZEL
mhezel@newsday.com

The Townsends are among Long Island's most prominent historical lineages. But you'd never know it by looking at their cemetery in East Hills.

Just to get inside, visitors have to slither over a rusted chain-link fence. They wade through poison ivy and several yards of brushbine to get a look at the burial sites. Large shrubs are missing from many headstones; others are obscured by undergrowth. Empty beer cans are scattered in a corner.

The forgotten plot, which

dates to the 18th century, has suffered from years of neglect. But after a recent radio review of their plight by North Hempstead Town historian Howard Kropfick, the Townsend cemetery might soon be cleaned up.

"It's the right thing to do," Kropfick said. "They're maybe one of the oldest families on Long Island, and this should not be a debris field."

About six months ago, East Hills Village Mayor Michael Kobler got a complaint about an overgrown, derelict cemetery.

"I said, 'What cemetery?'" Kobler recalls. He asked Kropfick, an East

Hills resident, to do more research. The historian quickly discovered that the cemetery had a story to tell.

The Townsends' family history on Long Island starts in the 1630s, when brothers John, Henry and Richard moved to Oyster Bay from what is now Flushing, according to Allison Potvin, director of the Townsend Society of North America in Oyster Bay.

The 33 people buried in East Hills include a great-great-grandson — of John Townsend, Potvin said, plus 12 other Townsends, a prominent family of merchants with strong landholdings in local government.

Records uncovered by Kropfick, 43, show the cemetery was active from 1790 to 1894.

When East Hills opened

the site in part of a 30-acre acquisition in 1961, press clippings show it had fallen into disrepair.

"Officials cleared the cemetery, but it wasn't maintained by the village," Kropfick said. The surrounding area had been converted from farmland to an office, and later to a subdivision.

"The one thing that was constant was the cemetery," he said.

A state Division of Cemetery Investigation told Kropfick when private cemeteries are abandoned, village governments are the ones.

Since the plot is split between North Hempstead and Oyster Bay, the two towns are planning an agreement that will outline responsibilities for preservation and maintenance.

"We take the obligation pretty seriously, so does the



Town of North Hempstead historian Howard Kropfick points to the sculpted vine on a Hursfield family tombstone amid the real view of the abandoned cemetery.

VITAL stats

- Number of burials: 34 (27 women, 25 men, and one of unknown gender)
- Average age at death: 43 years, 8 months
- Earliest burial: Nov. 24, 1790 (Timothy Townsend)
- Last burial: Nov. 12, 1894 (Elizabeth Townsend)
- Plot ground area: 86 feet by 476 feet



town of Oyster Bay," North Hempstead supervisor Jon Katzman said.

The state has considered responsibility for the abandoned public and nonprofit cemeteries to towns since 1923, according to Division of Cemetery Investigation spokesman Edward Alban. But when the private plots, like the one in East Hills, are not tracked, Alban said, but they usually are roughly two-thirds of all cemeteries in the state. Katzman estimates the towns could be about a half-dozen.

But the quality of the Townsend Cemetery seems to captivate anyone who sees

it. There's the setting, tucked between suburban houses and shaded by maples.

There are the sturdy tombstones, like the one owned by the Hursfield family that is adorned not only with a sculpted vine, but also with a real green family.

And there's the way the cemetery, and its surroundings, encapsulates the history of the area — a tale from the agricultural past mixed with modernity and a chain-link fence.

"It's just really extraordinary to kind of come across the patch of history," Katzman said.

TIMELINE OF THE TOWNSEND CEMETERY

1642: Last of 33 buried northward from American village by the Winthrop.	1894: One acre of land set aside for use as a family plot.	1906: Land becomes part of 48-acre, DuPont estate.	1906: Land becomes part of the estate of Frederick C. Gould and Amy T. Hoagland.	1906: 22 acres sold to developers Walter Hale and David Tachet.	1961: Area annexed by Village of East Hills, then in Brookville.	2012: North Hempstead and Oyster Bay plan to refurbish cemetery.
--	--	--	--	---	--	--

Roslyn Times



**MCLEAN, COLLINS
COMING TO
WESTBURY**

PAGE 21

**BLUMFIELD OFFERS
COLISEUM LOCAL TOUCH**

PAGE 11

**BETH SHALOM
HAS NEW PREZ**

PAGE 2

East Hills cemetery to be restored

North Hempstead, Oyster Bay begin talks to clean up site

BY ELL SAN ANTONIO

A strategy that leaves the remains of the Townsend family, which had aided in the restoration of what is now considered the Village of East Hills in the 1800s and has not in decades since the late 1800s, may soon be revealed, officials said last week.

In early 2012, East Hills Mayor Michael Robinson reached out to Town of North Hempstead Supervisor Howard Kravitz to research the abandoned cemetery located behind North Flamingo Road in Town of North Hempstead and Town of Oyster Bay property.

The areas of North Hempstead and Oyster Bay as well as the Village of East Hills have been working together since then to determine what role each would take.

"It's going to get done, but it's a little more difficult when you have two towns involved in such

showing the efforts," Kravitz said. "The good news is, nobody's forgotten about it this time."

The cemetery, which is surrounded by a natural chain-link fence, had been used by landscapers for dumping, storage for beer parties and general littering.

"One of the neighbors was complaining about all the debris and the kids partying, and the village wasn't quite sure of what to do about it, because it's a private cemetery," Kravitz said.

Kravitz found a 1995 survey of East Hills that showed the northern extension to the cemetery, which is accessed from North Hempstead Turnpike, far across the Town of Oyster Bay, while the western section of the cemetery is in the Town of North Hempstead.

Kravitz also found that 24 people had been buried in the cemetery from 1790-1804 from the island Townsend, Wells, Horsfield, Jackson and Thorne families. The

(Continued on Page 4)

CAPS & GOWNS



PHOTO BY DAVE BENAMON

Graduates of the Wheatley School sing as part of the commencement service's choral arrangement. Read the story about the ceremony on Page 15.

Art Garfunkel to Kaiman: Can you hear me now?

BY DAN GLAUN

Town of North Hempstead Supervisor Jon Kaiman stood up some troubled water earlier this week, when a cell phone from you had legendary singer-songwriter Art Garfunkel to

temporarily leave the stage during an outdoor performance at the Great Neck Arts Center.

The performance, an all-publicized and unscripted show that Great Neck Arts Center Director Barbara Right

GS said was attended by about 120 invited guests, started off well, with the audience giving an emotional ovation to Garfunkel as he began his set, according to an audience member who requested anonymity. *(Continued on Page 27)*

ELL SAN ANTONIO
ART GARFUNKEL
GREAT NECK ARTS CENTER
SUPERVISOR JON KAIMAN
NORTH HEMPSTEAD TOWN

For the latest news visit us at www.theoldnew.com.
Don't forget to follow us on Twitter @theoldnew and Facebook at facebook.com/theoldnew

Townsend Cemetery East Hills (1790-1894)

Nassau County - Land Record Viewer

Overview **Zoom In** Zoom Out Full View Last Extent Pan Identify Query Measure Buffer Select Clear Select Export Print Leg

Map showing land parcels with a yellow rectangle highlighting a specific lot. The map includes street names like Northern Blvd, Route 25A, Addison Via, Woods Dr, Estates Dr, N Flamingo Rd, and Cottillion Ct. A north arrow and scale bar are also visible.

Info	Map	Section	Block	Lot	Suffix	Condo	Unit	Number	Street	Town	ZipCode
		19	040	31	B			NO #	HEMPSTEAD TPKE	ROSLYN HEIGHTS	11577

Flower Hill

Flower Hill Cemetery

Flower Hill Cemetery

Flower Hill (1798-1896)

- Also Known As: Old Cemetery at Flower Hill, Burtis Cemetery
- Location: Country Club Drive off Port Washington Blvd.
- # Internments: 10
- # Headstones: 8
- Earliest Burial: 1798
- Latest Burial: 1896
- Owner: Village of Flower Hill
- Status: Inactive
- Condition: 6/5/2013 Fair, some damage due to Superstorm Sandy, no signage



Flower Hill Cemetery

Flower Hill (1798-1896)

- Notable Internments

- John Burtis (1726-1816) and his son John Burtis Jr, (1759- 1831) served in Colonel Sands regiment during the American Revolution. Home and farm raided by British from Connecticut during the occupation.
- Daniel Ireland (1751-1823), private in Sands regiment. After defeat at Battle of Long Island, August 1776, returned to Cow Neck signed allegiance to King George. Farmer and Tavern Proprietor.

Flower Hill Cemetery

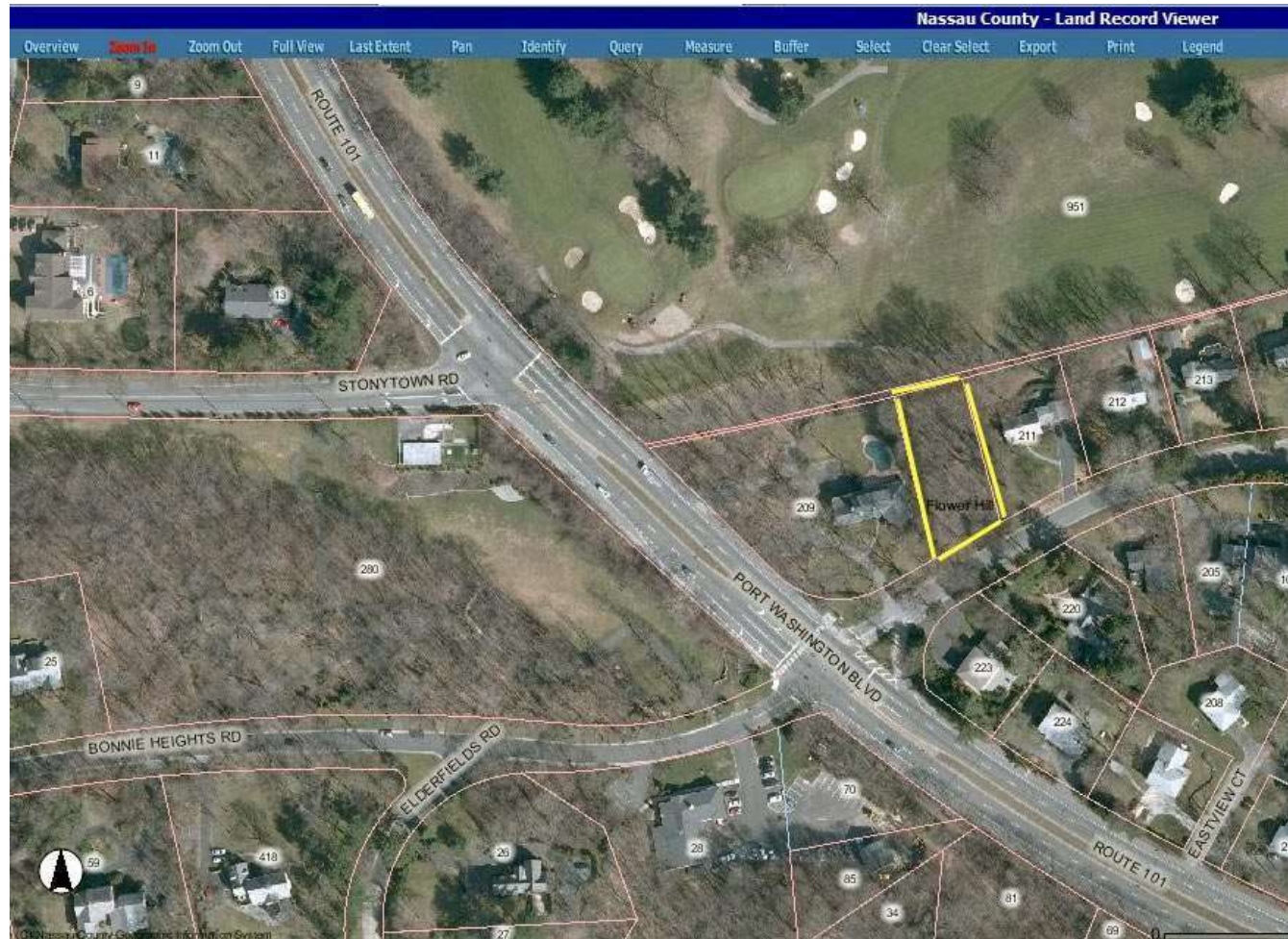
Flower Hill (1798-1896)

Source: Long Island Cemeteries by Josephine C. Frost from a 1912 survey

- BURTIS, John - b. 25 Feb 1759 - d. 29 Mar 1831
- BURTIS, Leonard - b. 25 Jan 1803 - d. 19 Oct 1827
- BURTIS, Martha - b. 26 Apr 1750 - d. 26 Dec 1834
- IRELAND, Daniel - b. 17 Sep 1751 - d. 01 May 1828
- IRELAND, Elizabeth S. - b. 28 Dec 1759 - d. 11 Mar 1848
- IRELAND, Martha - b. 15 Apr 1792 - d. 28 Jul 1854
- JOHNSON, Susannah - wife of Reuben Johnson - d. 01 Aug 1798 - age 76 yrs
- SPENCER, Martha - b. 10 Jul 1786 - d. 13 Aug 1803

Flower Hill Cemetery

Flower Hill (1798-1896)



Glenwood Landing

Mott Cemetery

Benjamin Mott Cemetery

Glenwood Landing (1810-1949)

- Location: North of Scudders Lane, at the end of Glenwood Road, on top of hill, Section 20, Block P, Lot 205B. A small southeast section of the cemetery is located in Oyster Bay (205A)
- # Internments: 34
- # Headstones Standing: 24
- Earliest Burial: 1810
- Latest Burial: 1949
- Owner: Mott Family
- Status: Abandoned
- Notable Internments: Jackson Mott, Stephen Mott
- Condition: 11/18/2014 Poor, no signage
- Town of North Hempstead Landmark- September 14, 2010



Site Visit-November 18, 2014

- On November 18, 2014, town historian Howard Kroplick and Sally Sotirovich toured Mott's Cemetery on Scudder's Lane in Glenwood Landing.
- Major findings:
 - The overall condition is poor with brush overgrowth and a deteriorating wooden fence.
 - Neighbors have encroached on both the northern and southern sections of the cemetery
 - A total of 24 headstones are still standing, most in fairly good condition.
 - The earliest readable headstone was placed in 1817 and the latest headstone was placed in 1947.
 - There are no markers indicating the town landmarking or the Town of North Hempstead right-of-way.
 - As of 2010, the cemetery was privately owned by relatives of the Mott family.
 - The cemetery should be considered abandoned.
- Recommendations
 - Appropriate staff of the Town of North Hempstead should meet to consider appropriate future actions concerning this town landmark.
 - A historic marker should be placed on the site.

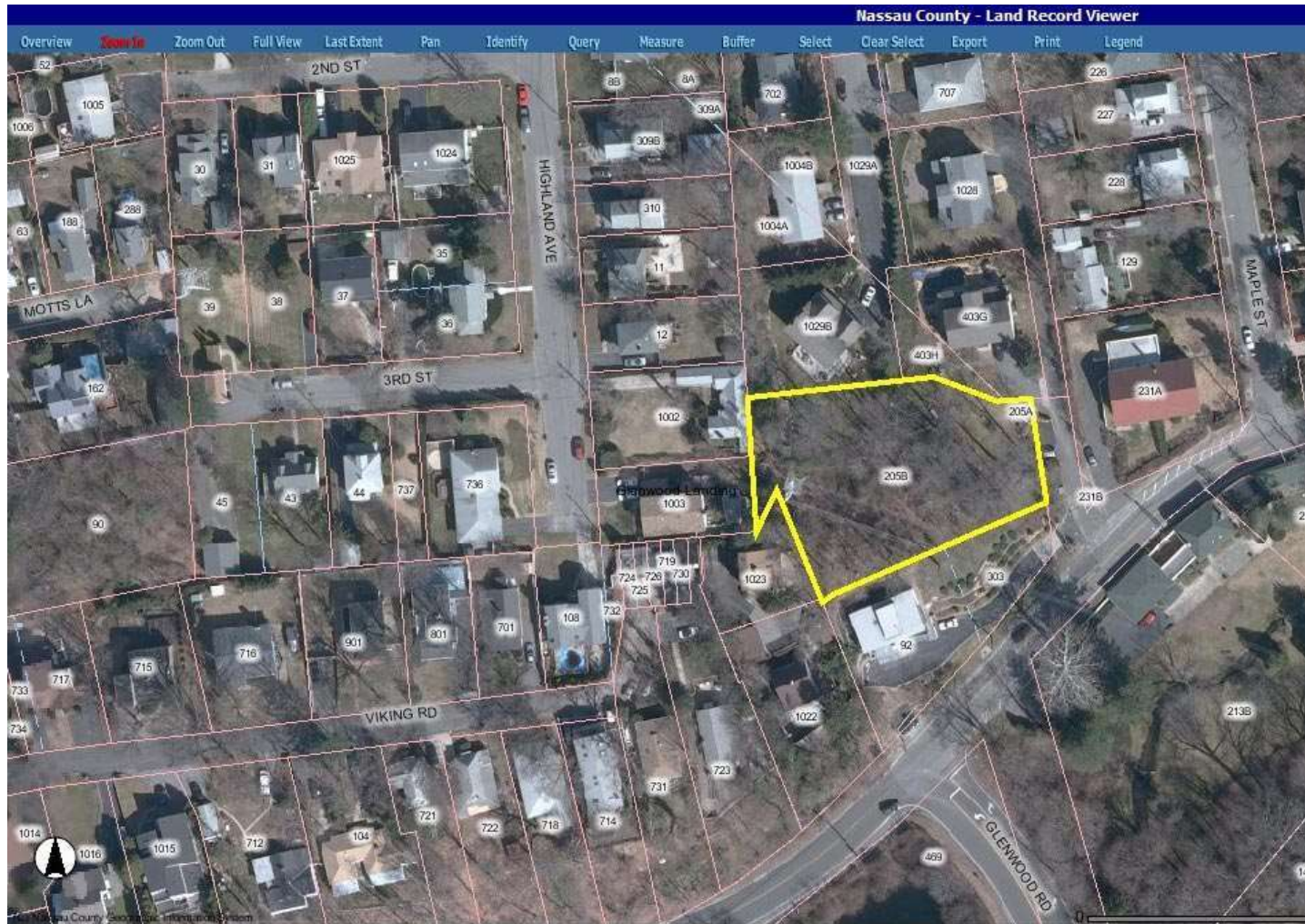
Benjamin Mott Cemetery

Glenwood Landing (1810-1949)

- Location: North of Scudders Lane, at the end of Glenwood Road, on top of hill, Section 20, Block P, Lot 205B. A small southeast section of the cemetery is located in Oyster Bay (205A)
- # Internments: 34
- # Headstones Standing: 24
- Earliest Burial: 1810
- Latest Burial: 1949
- Owner: Mott Family
- Status: Abandoned, Town of North Hempstead Landmarked on September 14, 2010
- Notable Internments: Jackson Mott, Stephen Mott
- Condition: Poor 5/3/2018



Mott Cemetery Glenwood Landing (1810-1949)



	Section	Block	Lot	Suffix	Condo	Unit	Number	Street	Town	ZipCode
Info Map	20	P	205	A				MOTT S LN	GLENWOOD LANDING	11547

Lot 205A is located in North Hempstead. Lot 205B is located in Oyster Bay.

Right-Of-Way

Note: When Benjamin Mott transferred the cemetery property to the heirs of Jackson Mott, he established the right of way to the cemetery.

Looking North



Encroachment on Cemetery Property

Northern Section

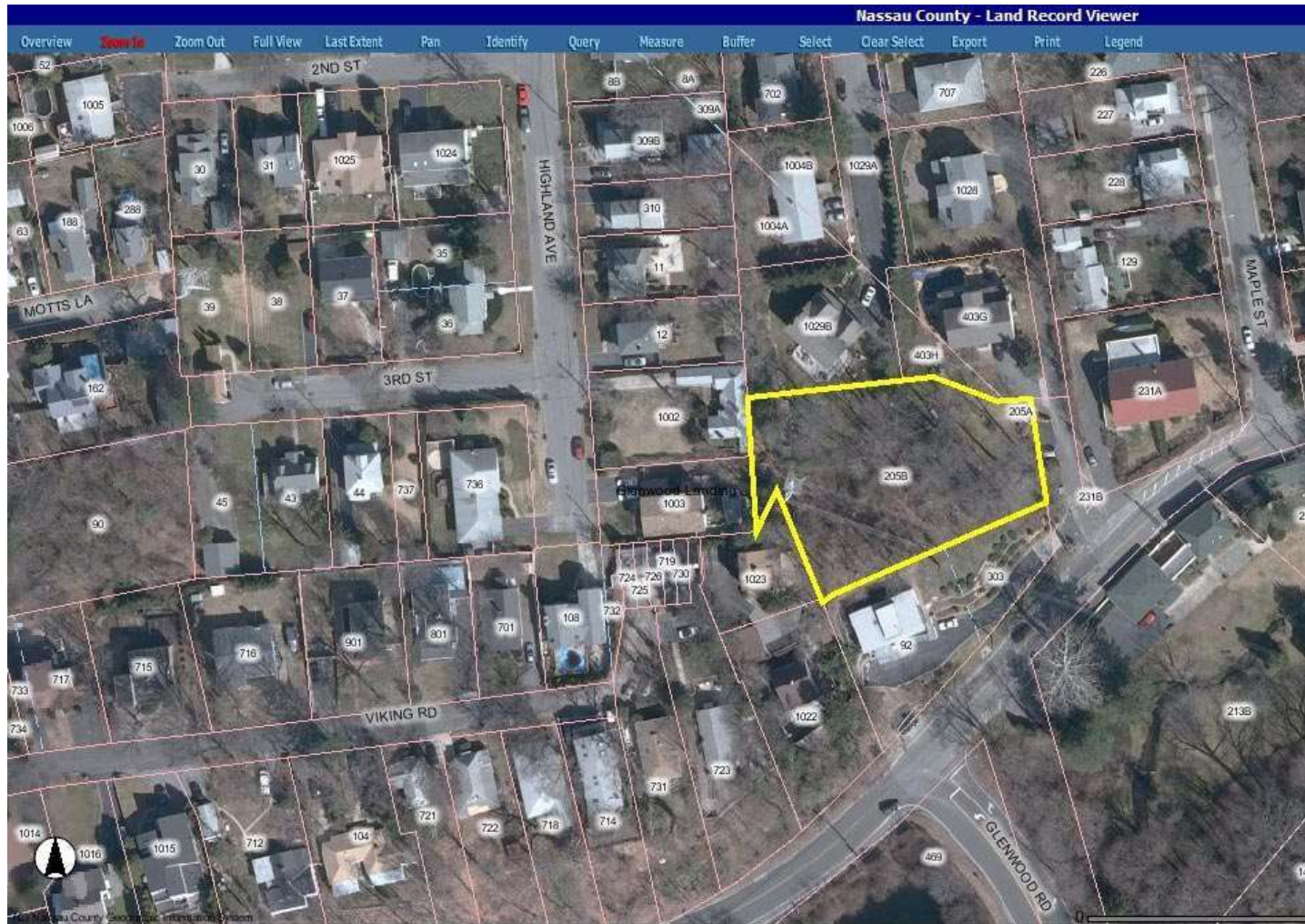


Southern Section



Mott Cemetery

Glenwood Landing (1810-1949)



	Section	Block	Lot	Suffix	Condo	Unit	Number	Street	Town	ZipCode
Info Map	20	P	205	A				MOTT S LN	GLENWOOD LANDING	11547

Lot 205B is located in North Hempstead. Lot 205A is located in Oyster Bay.

Benjamin Mott Cemetery Internments (1810-1949)

Source DAR 1941/Sally Sotirovich 2010/Kroplick & Sotirovich

	Name	MI/ Maiden Name		Notes/Inscription	
1.	Mott	Infant	S	1862-1862	Son of Wm. H. & A. Mott, aged 7 weeks
2.	Mott	Ann		1786-1858	Wife of Joseph Mott
3.	Mott	Ann Eliza	Boerum	1840-1914	Wife of William H. Mott
4.	Mott	Ann	L.	1831-1894	(Wife of Robert R. Mott)
5.	Mott	Benjamin		1815-1891	Father
6.	Mott	Benjamin	T.	1847-1935	
7.	Mott	David		1810-1810	
8.	Mott	Elizabeth		1859-1928	His Wife (Timothy T. Mott)
9.	Mott	Emily			
10.	Mott	Eugene	W.	1864-1914	
11.	Mott	George		?- 1822	
12.	Mott	Gloriana		1753-1831	Aged 78 years 2 months 7 days
13.	Mott	Henrietta	Wood	1814-1877	Aged 63 years 9 mos 23 days
14.	Mott	Jackson		1753-1828	Aged 75 years 5 months 27 days
15.	Mott	James	K.	1844-1849	Child of John & Henrietta Mott, age 5
16.	Mott	James	L.	1869-1928	
17.	Mott	John	C.	1806-1870	Aged 63 yrs 10 mos 4 days
18.	Mott	Joseph		1847-1849	Child of John & Henrietta Mott, age 2
19.	Mott	Louisa	T.	1820-1823	Daughter of Wm. H. & A. Mott, aged 3 years 9 months
20.	Mott	Maria		1802-1884	
21.	Mott	Myra	L.	1866-1949	(Wife of James L. Mott)
22.	Mott	Richard	B.	1906-1906	Son of Benjamin T. & Anna M. Mott
23.	Mott	Robert	R.	1822-1888	
24.	Mott	Robert, Jr.	R.	1856-1920	
25.	Mott	Sarah	C.	1859-1926	
26.	Mott	Sarah	J.	1828--1859	Mother (Wife of Benjamin Mott)
27.	Mott	Sarah	W.	1854-1925	
28.	Mott	Stephen	W.	1849-1931	
29.	Mott	Timothy	T.	1850-1917	
30.	Mott	Warren	W.	1871-1914	
31.	Mott	William		1781-1835	Aged 54 years & 28 days
32.	Mott	William	H.	1833-1904	
33.	Ross	Robert	I.	1788-1817	Son of John & Catherine Ross, aged 29 years 3 months 5 days
34.	Townsend	Abigail	I.	1795-1872	Aged 77 years 4 months 17 days (Wife of Roberr Ross)

Notable Internments

- **Jackson Mott (1753-1831):** Soldier in the Revolutionary War. On January 16, 1776, (Samuel) Jackson Mott signed the Association at Cow Neck swearing to oppose oppressive acts passed by the British Parliament. He enlisted with the Wolver Hollow Militia Company, commanded by Captain David Layton and likely fought at the Battle of Long Island in August 1776. In returned home and in October 1776 signed allegiance to King George III during the occupation. After the war, he ran a successful paper mill on Hempstead Harbor. On January 9, 1806, Mott received permission from the town to build a dock on Hempstead Harbor. In 1808, he was appointed by the Town of North Hempstead as a highway overseer for the east side of Hempstead Harbor.
- **Stephen Mott (1849-1931):** The grandson of Jackson Mott, Stephen Mott was the captain of the steamship Idlewild whose route was from Peck's Slip in Manhattan to Motts Point in Glenwood Landing.

Mott's Cove (Circa 1885)



Looking north from Thomas Clapham's Stone Castle. Steamboat Idlewild captain by Stephen Mott docked at Ayer's Dock. Courtesy of Sally Sotirovich.

Steamship Idlewild



Courtesy of Port Washington Public Library

Great Neck

All Saints Episcopal Church Cemetery

Haviland Family Burying Ground

Mitchell Family Cemetery

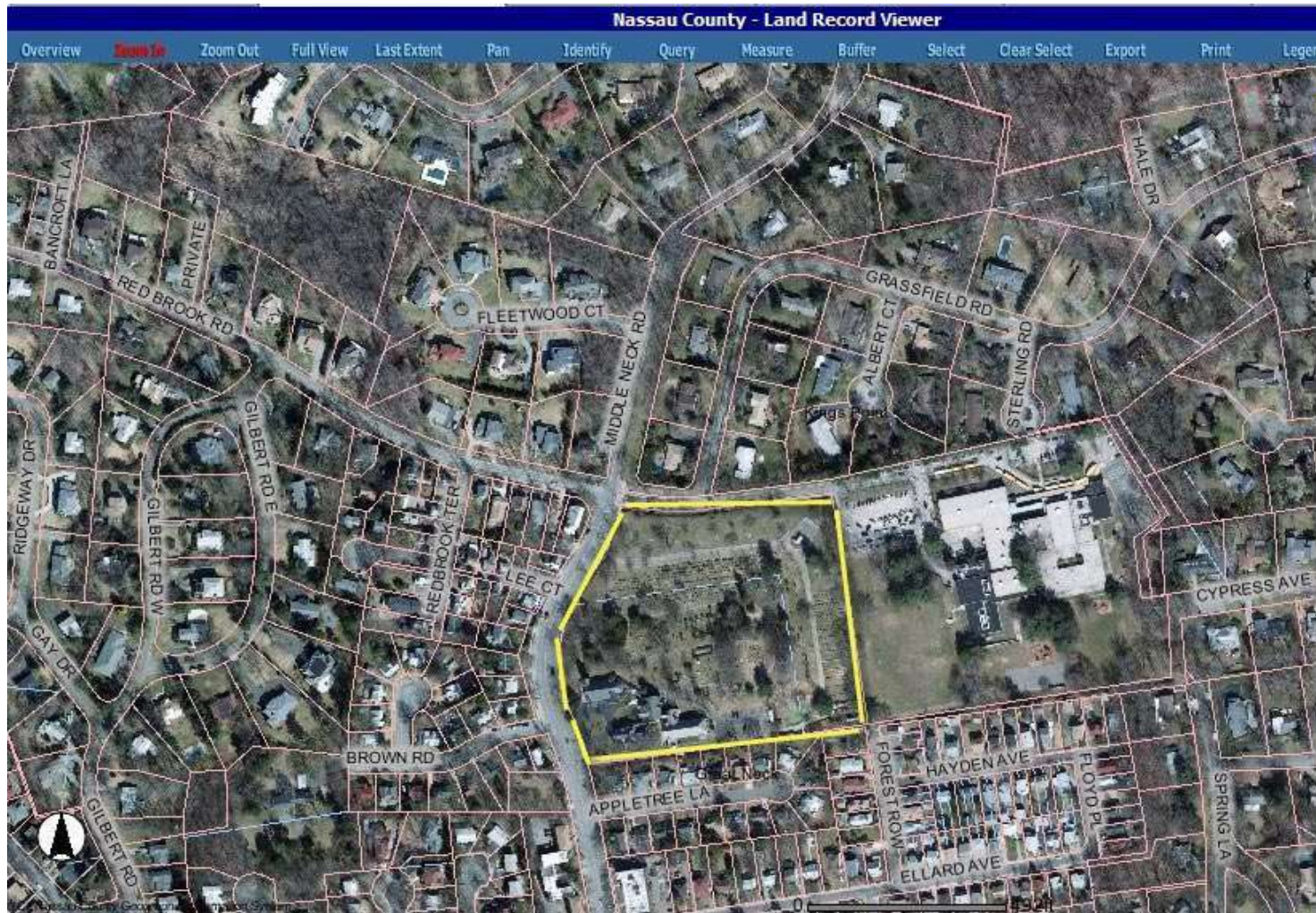
Schenck/Rapelje Cemetery

All Saints Episcopal Cemetery Great Neck (1773-Active)

- Location: 855 Middle Neck Road
- # Internments: 530
- Earliest Burial: 1773
- Latest Burial: Active
- Owner: All Saints Episcopal Church
- Status: Active
- Condition: Excellent



All Saints Episcopal Church Cemetery Great Neck (1773-)

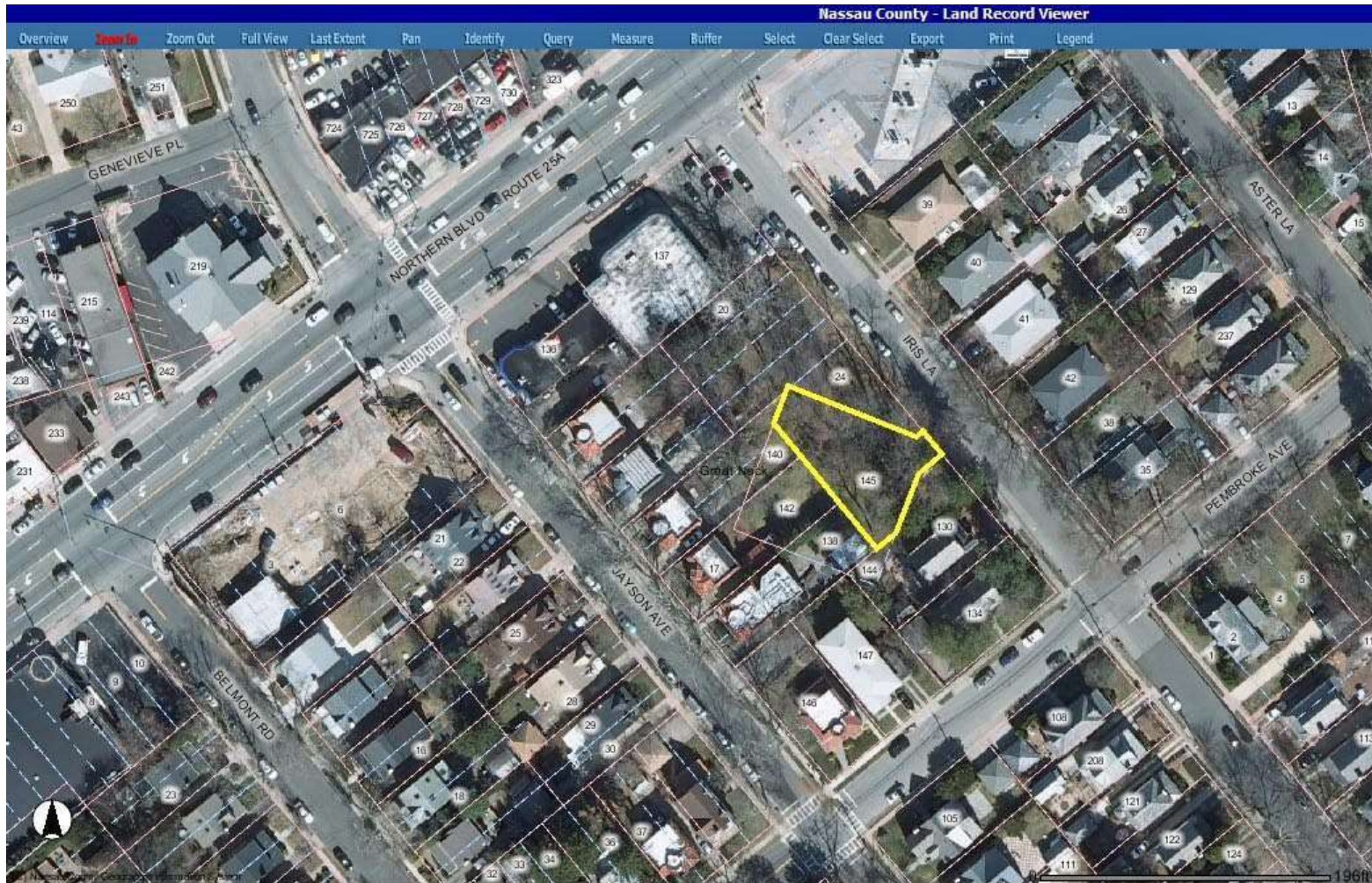


Haviland Family Burying Ground Great Neck

- Also Known As: Iris Lane Cemetery
- Village: Unincorporated section of Great Neck
- Location: Iris Lane, south of Northern Boulevard
- # Internments: 4
- # Headstones: 0
- Earliest Burial: Unknown
- Latest Burial: Unknown
- Owner: Town of North Hempstead
- Status: Inactive
- Notes: No headstones, monument to Mary Bloodgood Cutter placed by her son Bloodgood Cutter



Haviland Family Burying Ground Great Neck

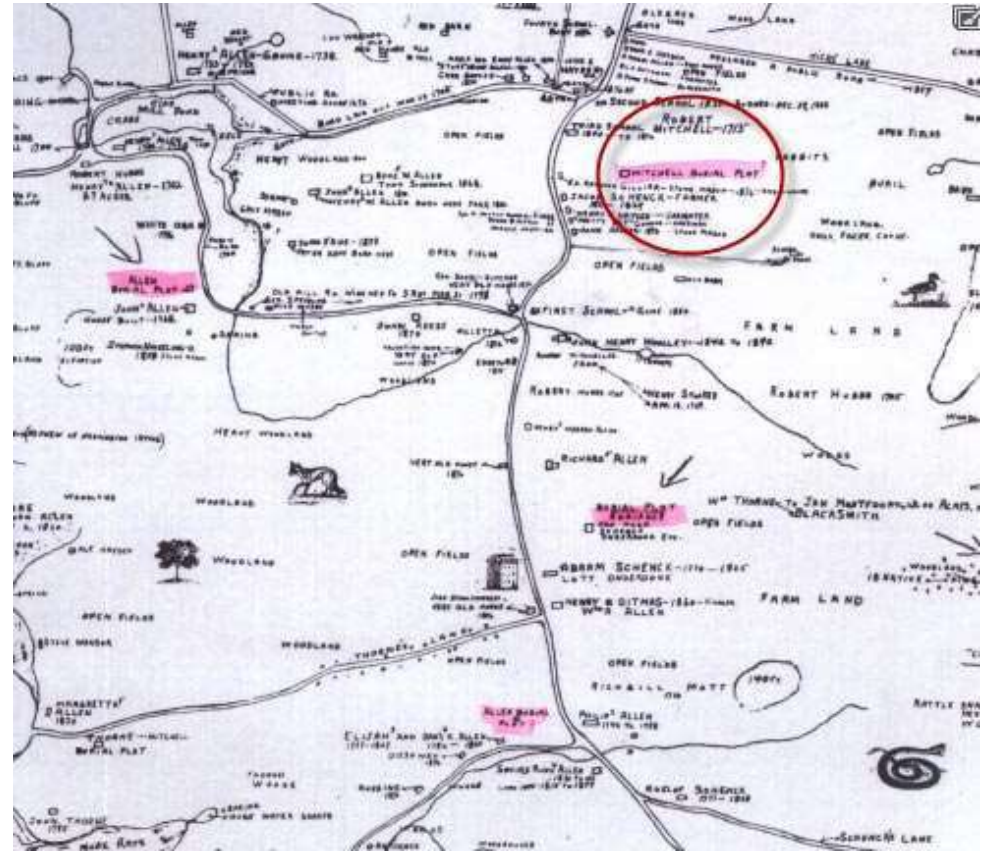


	Section	Block	Lot	Suffix	Condo	Unit	Number	Street	Town	ZipCode
Info Map	2	072	145					261ST ST	GREAT NECK	11020

Mitchell Family Cemetery

Great Neck (1792-1794)

- Location: Mills Baker Farm (1902), Current location unknown
- # Internments: 2
- Earliest Burial: 1792
- Latest Burial: 1794
- Owner: Unknown
- Status: Lost



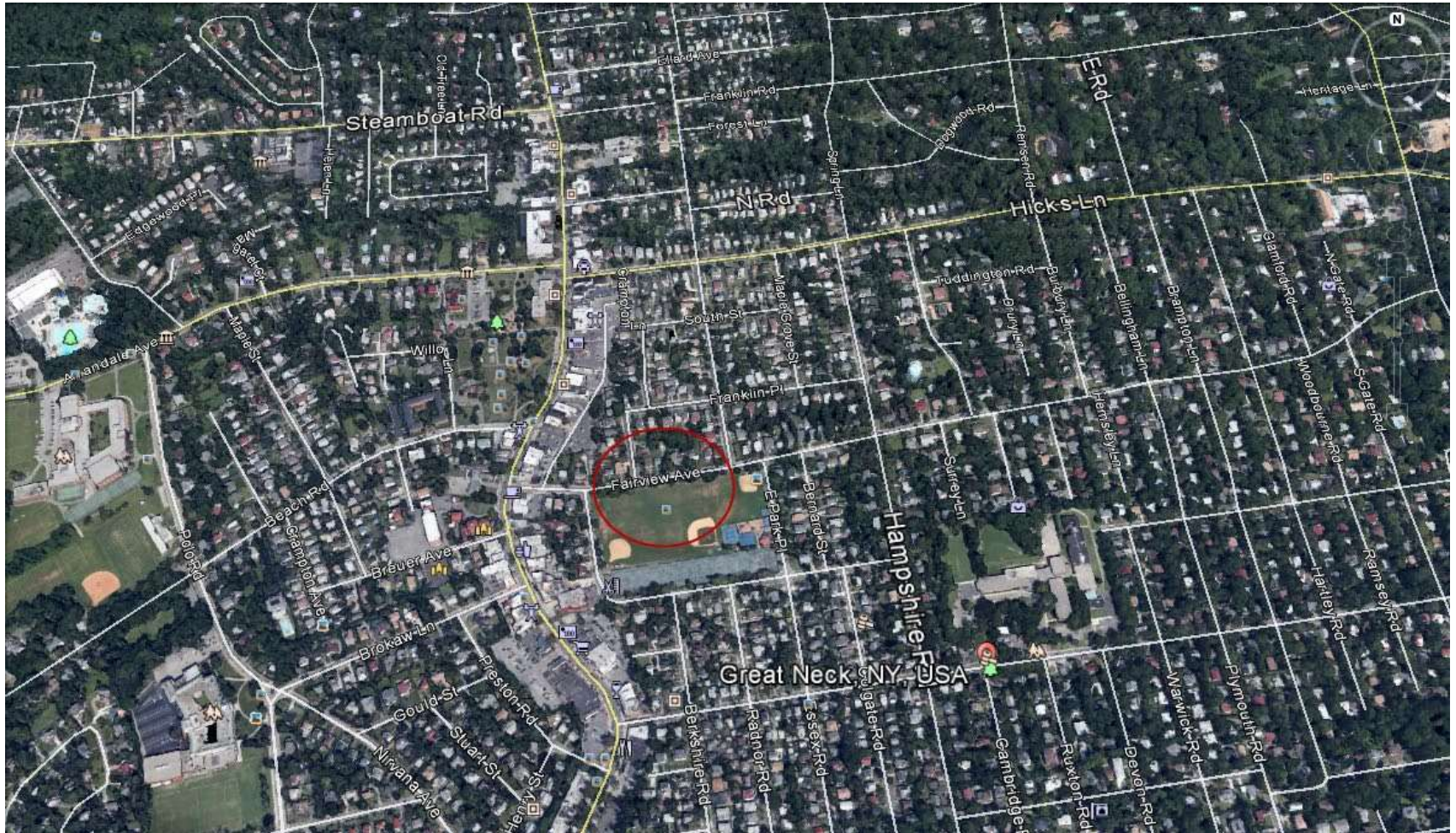
Mitchell Family Cemetery

Great Neck (1792-1794)

Source: Long Island Cemeteries by Josephine C. Frost from a 1912 survey

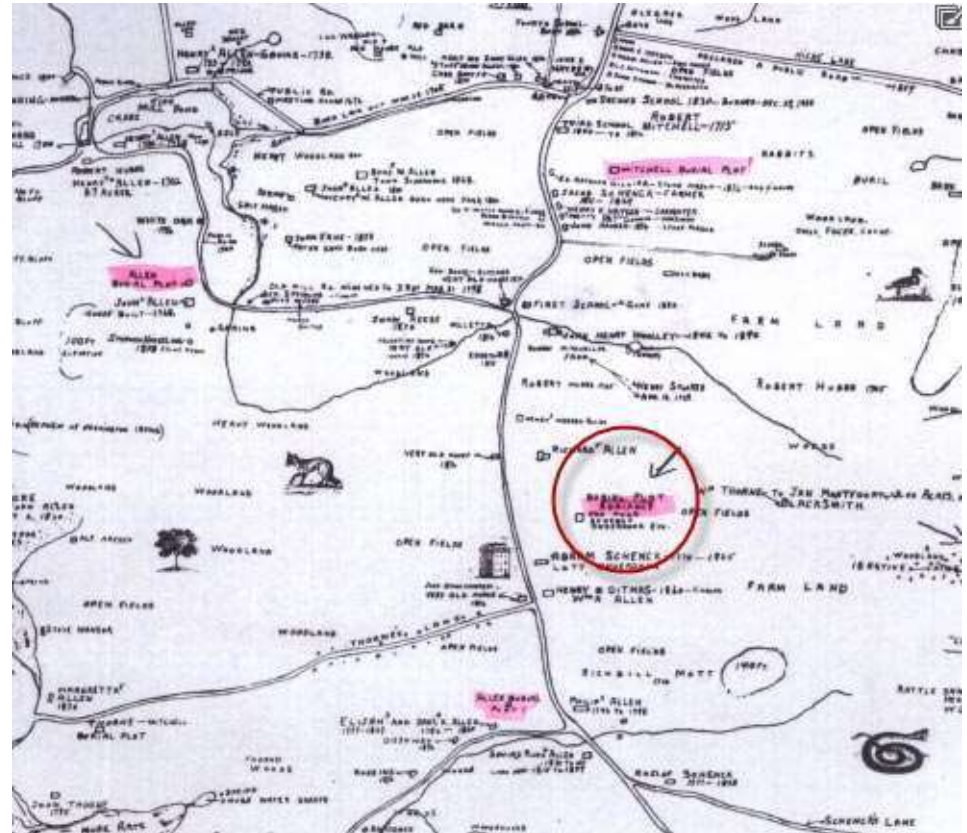
- MITCHELL, John - daughter of William & Jane Mitchell - b. 30 Sep 1792 - d. 19 Nov 1792
- MITCHELL, Jane - daughter of William & Jane Mitchell - b. 24 Dec 1793 - d. 28 Feb 1794

Mitchell Family Cemetery Great Neck (1792-1794)



Schenck/Rapelje Cemetery Great Neck (1792-1805)

- Location: On Beverly Farm (1902), Current location unknown
- # Internments: 7
- Earliest Burial: 1792
- Latest Burial: 1805
- Owner: Unknown
- Status: Lost



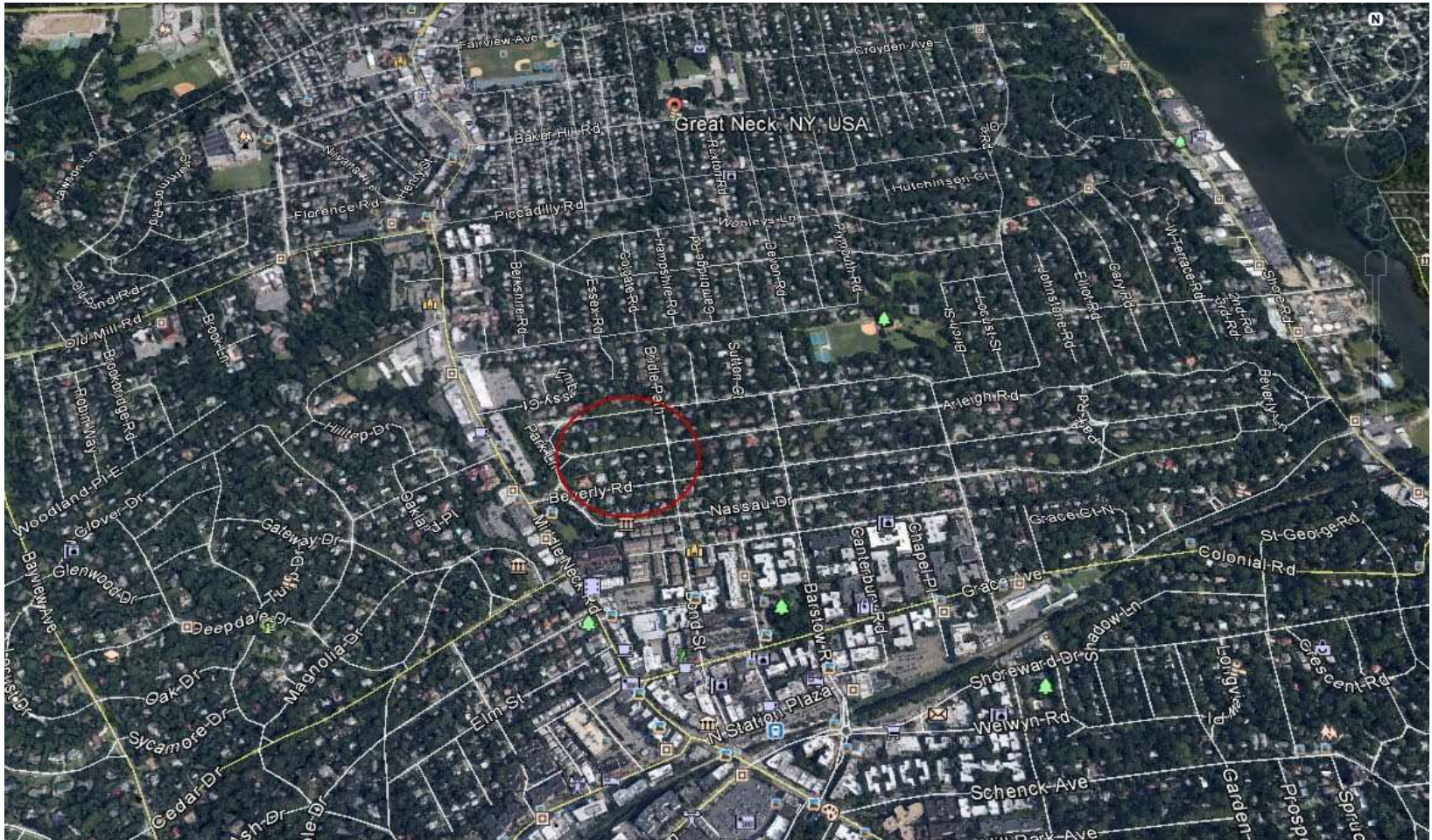
Schenck/Rapelje Cemetery

Great Neck (1792-1805)

Source: Long Island Cemeteries by Josephine C. Frost from a 1912 survey

- ADRIANCE, Caty - wife of Jacob Adriance - d. 22 Nov 1805 - age 83 yrs
- M.R. - no dates
- RAPELJE, Maria - wife of Abraham Rapelje - b. 10 Nov 1768 - d. 01 Apr 1794
- RAPELJE, Maria - daughter of Abraham & Maria Rapelje - b. 06 Jan 1794 - d. 16 May 1794
- W.L.S. - no dates
- SCHENCK, Sarah - daughter of Abraham & Caty Schenck - b. 23 Oct 1779 - d. 20 Aug 1792
- SCHENCK, William - son of John & Elizabeth Schenck - b. 09 Oct 1774 - d. 06 Nov 1797

Schenck/Rapelje Cemetery Great Neck (1792-1805)

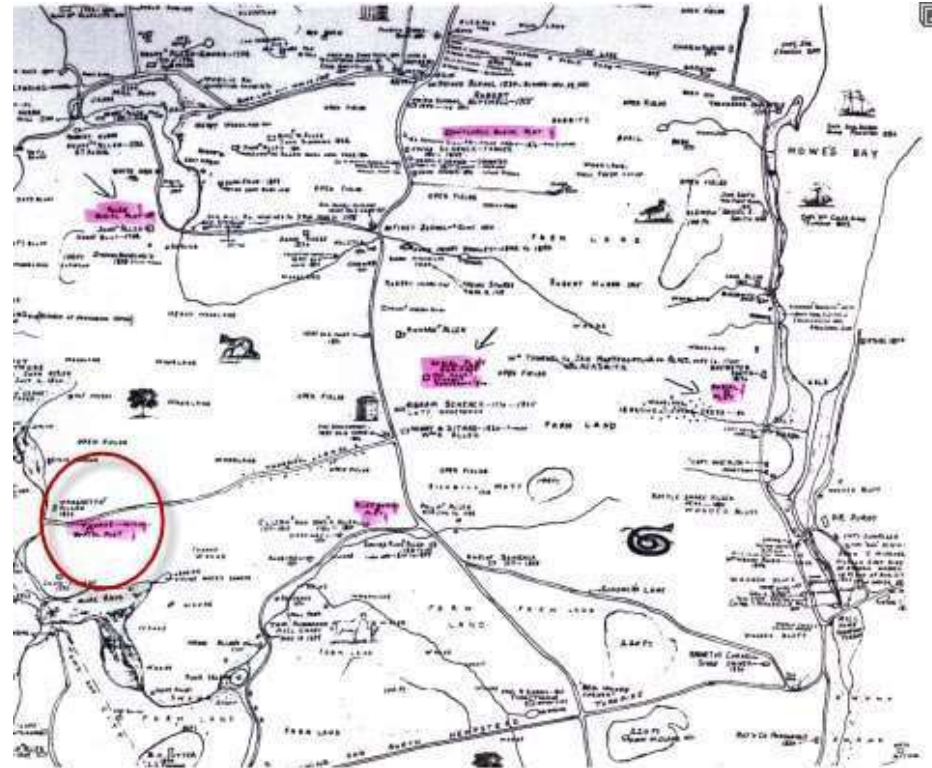


Great Neck Estates

Thorne-Mitchell Burial Plot

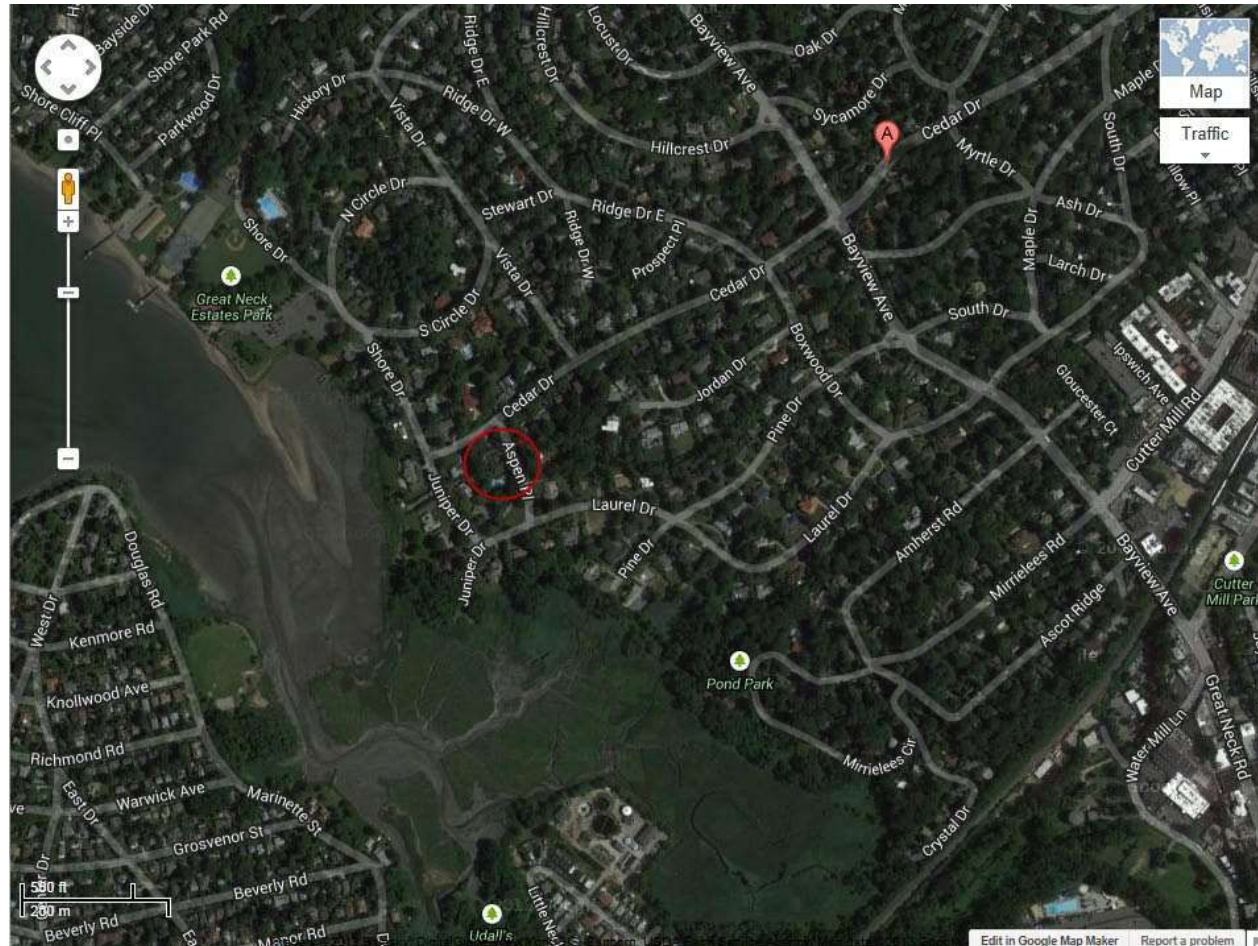
Thorne-Mitchell Burial Plot Great Neck Estates

- Location: Near Cedar Drive, Current location unknown
- # Internments: Unknown
- # Headstones: Unknown
- Earliest Burial: Unknown
- Latest Burial: Unknown
- Owner: Unknown
- Status: Lost



Thorne-Mitchell Burial Plot

Great Neck Estates



Great Neck Plaza

Allen Family Burying Ground

Allen Family Burying Ground Great Neck Plaza (1810-1861)

- Also Known As: Pearce Place Cemetery
- Location: Between 15-17 Pearce Place
- # Internments: 7
- # Headstones: 7
- # Footstones: 6
- Earliest Burial: 1810
- Latest Burial: 1861
- Owner: Village of Great Neck Plaza listed on right-of-way..
- Status: Abandoned, managed by Village of Great Neck Plaza and the Town of North Hempstead as per 10/24/2014 agreement
- Condition: Excellent 7/6/2015



Allen Family Burying Ground, Great Neck Plaza



August 7, 2015

Allen Family Burying Ground, Great Neck Plaza



August 1, 2012



August 7, 2015

Allen Family Burying Ground, Great Neck Plaza



May 6, 2013



August 25, 2015

Allen Family Burying Ground, Great Neck Plaza



May 15, 2013



August 25, 2015

Allen Family Burying Ground, Great Neck Plaza



November 21, 2014



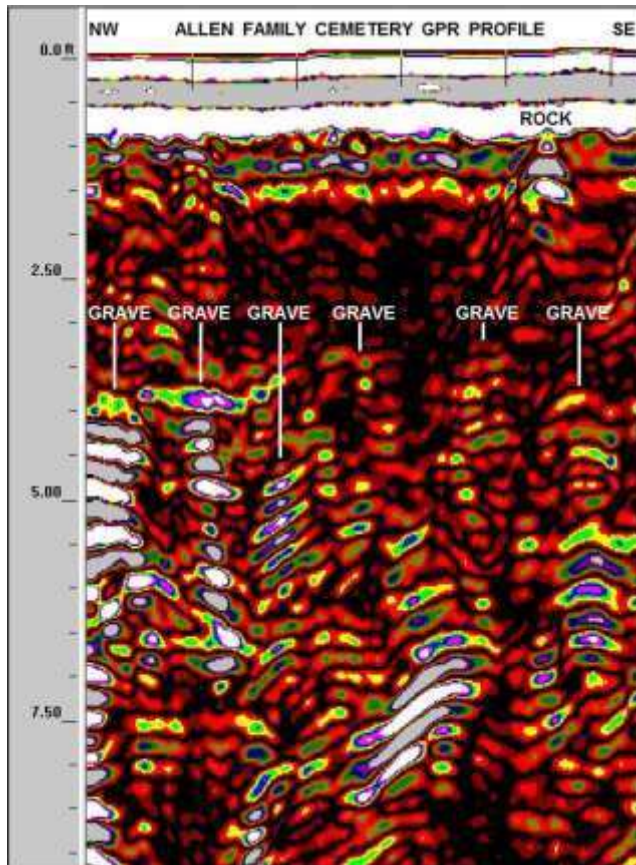
August 25, 2015

Allen Family Burying Ground, Great Neck Plaza



GeoModel Ground Penetrating Radar Report

Allen Family Burying Ground- July 15, 2013



GPR uses radar waves to detect the top of buried graves in the ground. GPR can only see the top and not the bottom of a grave. The top of the Allen Cemetery graves are about 3 to 4 feet below the ground surface.

What is in the image are GPR reflections from the six graves. These graves were interpreted by observing the reflections in the image.

Old graves can be very deteriorated and we see are only remnants of what was once a wooden casket or other burial means. We look for shapes and colors of the GPR anomalies to determine the grave.

The black colors represent the surrounding soil. Lighter colors (red, yellow, green, and white) represent the remnants of the graves.

There are other interferences caused by rocks on other buried soil features in the GPR record.

The white lines point to the top of the graves. Remember, this is a cross section so we are looking at a side view of the graves. The top of the GPR image page represents the ground surface.

The grave on the left (white and grey with green blobs) may be in better condition than the graves on the right (red in color). Yes, the top of the grave on the left is where the (green blobs) start. The three graves on the right are less distinct.

The third grave from the left appears to be very deteriorated as it is less distinct. The two graves on the left and the three graves on the right are quite distinct.

We have been examining thousands of GPR grave images from many different cemeteries. No two graves are alike.

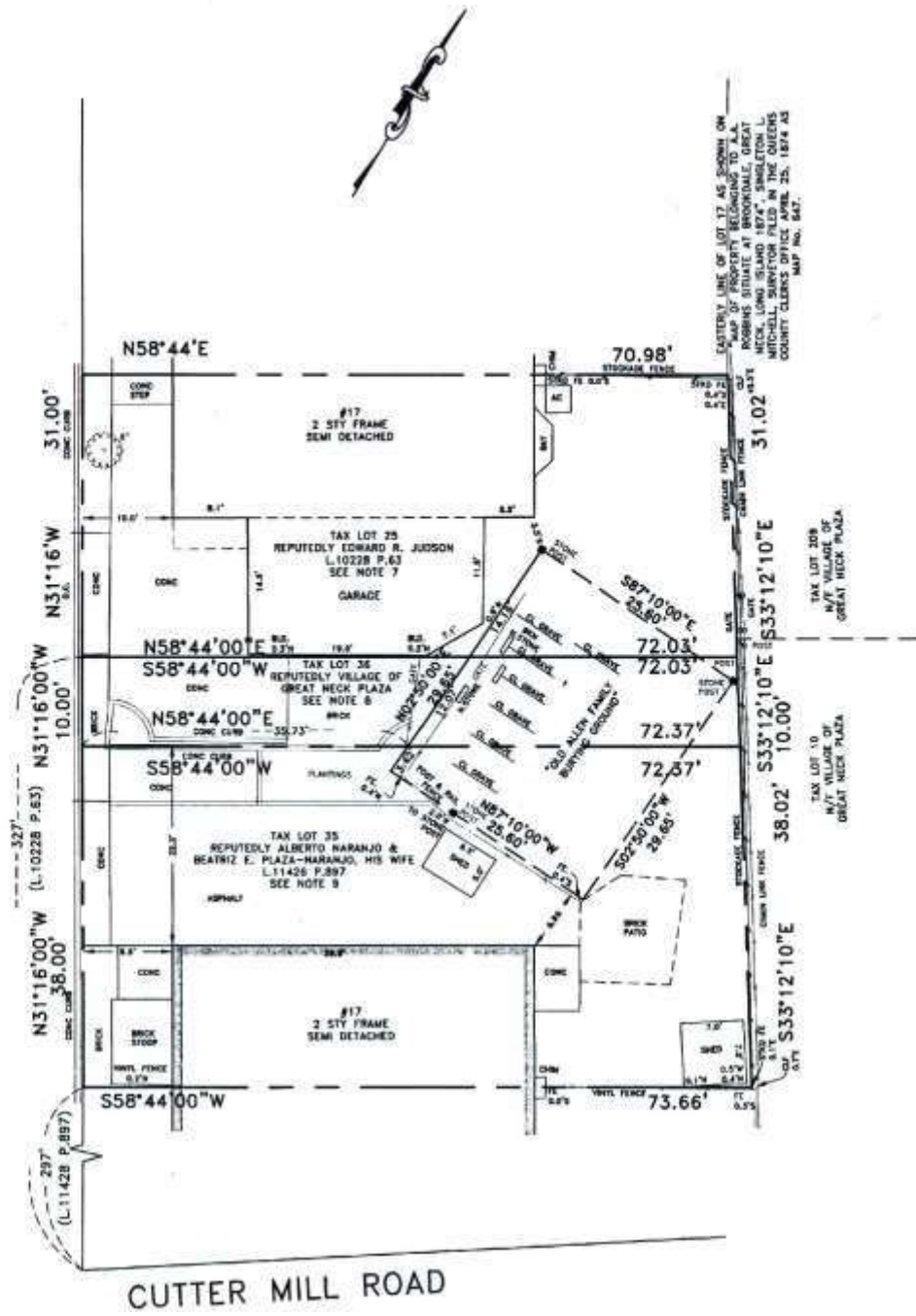
However, these six graves were fairly distinct for being such old graves.

Allen Family Burying Ground Great Neck Plaza (1810-1861)



**PEARCE PLACE
(VILLAGE OF GREAT NECK PLAZA)
(PUBLIC HIGHWAY)**

(DEED LIBER 1698 P.342 SEPTEMBER 14, 1932)



Internments

Source: Long Island Cemeteries by Josephine C. Frost from a 1902 survey

Last Name	First Name	Born	Died	Age (Years)	Relationship
Allen	Elijah	2/8/1756	11/19/1827	71.8	Son of Philip Allen and Dorcas Maynard. Grandson of Henry Allen
Allen	Sarah Kissam	4/3/1757	12/2/1848	91.7	Wife of Elijah Allen.
Allen	Peggy	6/30/1778	8/8/1810	32.1	Daughter of Elijah Allen & Sarah Kissam Allen
Allen	Daniel K.	6/26/1786	7/18/1861	75.1	Son of Elijah Allen & Sarah Kissam Allen
Allen	Jackson J.	8/30/1846	12/30/1846	4 Months	Son of Daniel K. Allen & Sarah Ann Allen
Allen	Richard	3/26/1759	5/24/1821	65.2	Son of Phillam & Dorcas Maynard. Brother of Elijah Allen
Pelcher	Stephen	1/29/1847	2/7/1847	9 Days	Son of John & Mary Pelcher

Six members of the Allen family and a 9-day old baby Stephen Pelcher were buried in the cemetery.

Allen Family Burying Ground, Great Neck Plaza



November 21, 2014



Now

Elijah Allen (1756-1827)

- Grandson of Henry Allen who moved from New England to Great Neck before 1692. In 1715, Henry Allen acquired the Saddle Rock Grist Mill which remained in the family until the 1820s.
- Son of Philip Allen and Dorcas Maynard
- Married to Sarah Kissam on October 14, 1777.
- Overseer of Highways from 1793 to 1797
- His will was recorded in 1827. He was 71 years old.
- **Headstone:** Cracked diagonally/Moved from original location
- **Inscription:**
In memory of Elijah Allen
Died Nov. 19, 1827
Aged 71 years 9 mos 4 days
- **Footstone:** E.A.



Sarah Allen (1757-1848)

- Wife of Elijah Allen, married on October 14, 1777.
- Daughter of Daniel Kisaam and Peggy Tredwell of Great Neck
- Lived for over 91 years.
- **Headstone:** Condition: Good, inscription faded, in original location
- **Inscription:**
In memory of Sarah
Wife of Elijah Allen
Died Dec. 2 1848
Aged 91 years 7 Mos & 29 Days
In thy presence is fulness of joy
At thy right hand there are
pleasures for evermore.
- **Footstone:** S.A.



Peggy Allen (1778-1810)

- Daughter of Elijah Allen and Sarah Kissam Allen
- Died at 32 years, never married.
- **Headstone:** Condition: Excellent, Headstone may have been raised higher, in original location.
- **Inscription:**

In memory of PEGGY ALLEN
Daughter of Elijah and Sarah Allen
Who departed this Life
August 8. 1810.
Aged 32 Years 1 Month and 8 Days

Into thy hands O Power Benign
The Soul thou gav'st me I resign.
When free from this polluted dust
I hope to reign among the just.
- **Footstone:** P.A.



Jackson J. Allen (1846-1846)

- Son of Daniel K. Allen and Sarah Ryder Allen
- Died at the age of 4 months.
- **Headstone:** Fair, headstone was moved
- **Inscription:**
JACKSON
Son of Daniel K.
& Sarah Ann Allen
Died Dec. 30. 1846
Aged 4 Mos
- **Footstone:** Missing. May be one of the remnants.



Stephen J. Pelcher (1847-1847)

- Son of John and Mary Pelcher
- Died at the age of 9 days.
- **Headstone:** Condition: Poor, current inscription not legible, headstone was moved
- **Inscription:**
Stephen
Son of John & Mary Pelcher
Died Feb.7 1847
Aged 9 days
- **Footstone:** S.P.



Richard Allen (1759-1821)

- Grandson of Henry Allen.
- Son of Philip Allen and Dorcas Maynard
- Brother of Elijah Allen
- **Headstone:** Condition: Poor, cracked , majority of inscription is lost, headstone was moved
- **Inscription:**
In memory of
RICHARD ALLEN
- **Footstone:** R.A.



Daniel K. Allen (1786-1861)

- Son of Elijah Allen and Sarah Kissam Allen. Great-grandson of Henry Allen who acquired the Saddle Rock Grist Mill in 1715.
- Baptized August 10, 1786
- Married Sarah Ryder.
- Owned and operated Saddle Rock Grist Mill.
- Died at the age of 75 years.
- Last person buried at the Allen Family Burying Ground.
- Left his farm to his nephews Richard Allen and Thomas T. Allen with the exception of the burying ground and a right of way which he reserved for “all branches of the family”.
- **Headstone:** Condition: Good, inscription is fading, headstone is in original position, but may have been raised higher.
- **Inscription**

In memory of Daniel K. Allen
Son of Elijah & Sarah Kissam
Died
July 18 1861
Aged 75 years and 22 days
- **Footstone:** D.K.A.



Greenvale

Roslyn Cemetery

Roslyn Cemetery Greenvale (1860-Active)

- Location: Northern Blvd.
- # Internments: 1,568
- # Headstones: Over 1,400
- Earliest Burial: 1860
- Latest Burial: Active
- Owner: Presbyterian Church of Roslyn
- Status: Private
- Condition: Excellent
5/5/2018

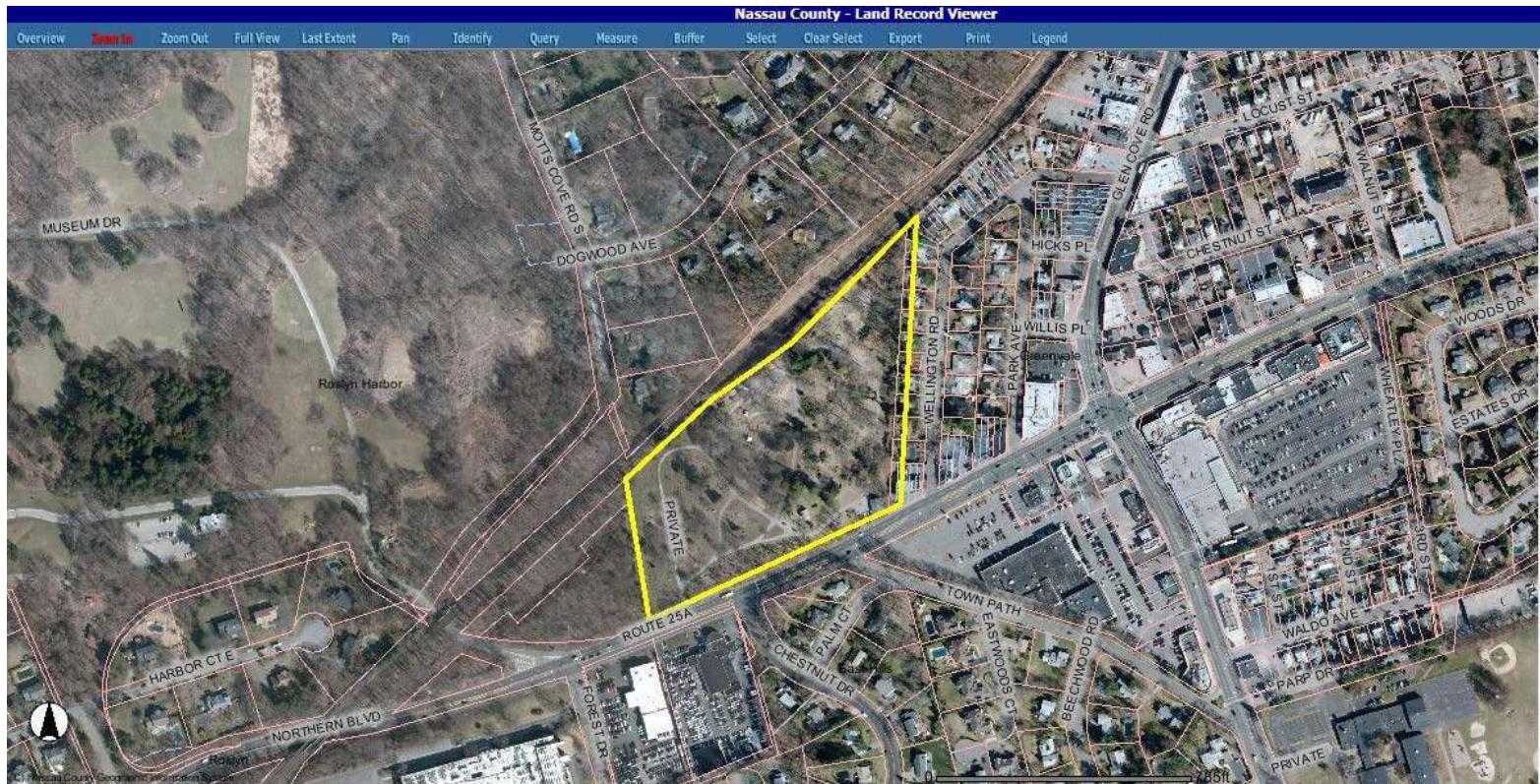


Roslyn Cemetery

Greenvale (1860-Active)

- Notes: Built as a result of the Rural Cemetery Act, which sought to combine cemeteries and parks. The park-like setting can be seen in this photo including a monument honoring fallen Civil War soldiers. Several prominent people are here such as civic leader, poet and editor William Cullen Bryant (1794-1878), journalist, novelist and poet Christopher Morley (1890-1957) and author Frances Hodgson Burnett (1849-1924), who wrote *Little Lord Fauntleroy*, *A Little Princess* and *The Secret Garden*.

Roslyn Cemetery Greenvale (1860-Active)



Info	Map	Section	Block	Lot	Suffix	Condo	Unit	Number	Street	Town	ZipCode
		20	N	9					NORTHERN BLVD	ROSLYN	11576

Kings Point

Kissam-Tredwell Cemetery

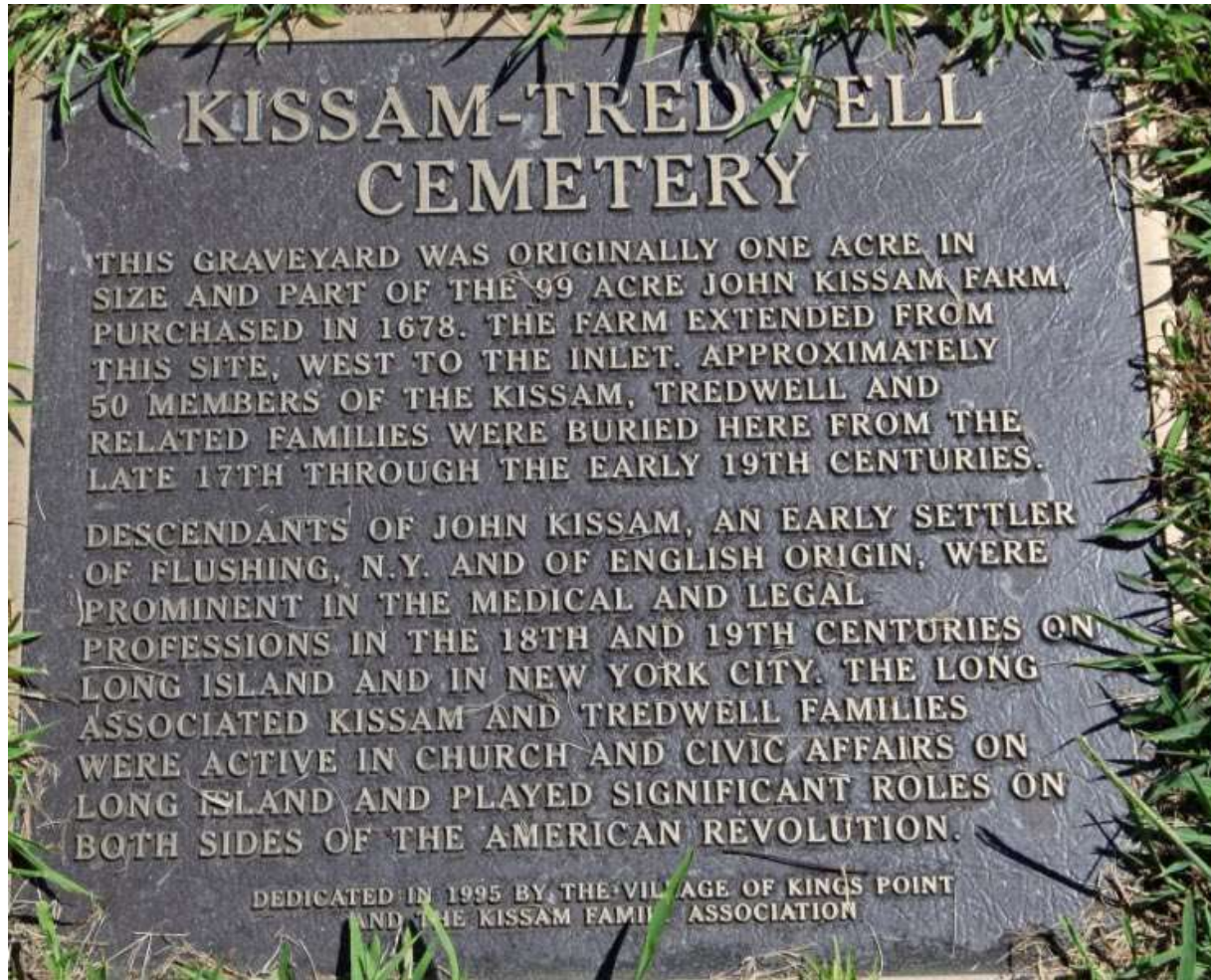
Wooley/Dodge Cemetery

Kissam-Tredwell Cemetery Kings Point (1738-1845)

- Location: End of Foxwood Road within a roundabout
- # Internments: 50 (36 in 1900 Frost Survey)
- # Extant Headstones: 2 and several buried
- Earliest Burial: 1738
- Latest Burial: 1845
- Owner: Unknown
- Status: Inactive
- Notes: Original cemetery for Tredwell, Kissam, Wooley and Platt families was one acre.



Kissam-Tredwell Cemetery Kings Point (1738-1845)



Kissam-Tredwell Cemetery

36 Internments

Source: Long Island Cemeteries by Josephine C. Frost from a 1912 survey

- KISSAM, Benjamin Treadwell - son of Daniel & Peggy Kissam - b. 10 Aug 1818 - d. 10 Oct 1819
- KISSAM, Daniel - b. 13 Oct 1726 - d. 04 Aug 1782
- KISSAM, Peggy TREADWELL - b. 30 Jul 1728 - d. 07 Oct 1813
- KISSAM, Treadwell - son of Daniel & Peggy Kissam - b. 15 Apr 1747 - d. 19 Apr 1747
- KISSAM, Daniel - son of Daniel & Peggy Kissam - b. 25 Aug 1752 - d. 04 Sep 1756
- KISSAM, Richard - son of Daniel & Peggy Kissam - b. 31 May 1766 - d. 20 Jun 1774
- KISSAM, Samuel - son of Daniel & Peggy Kissam - b. 23 Feb 1769 - d. 07 Feb 1770
- KISSAM, Peggy - daughter of Daniel & Peggy Kissam - b. 04 Jul 1771 - d. 05 Jul 1772
- KISSAM, Daniel - infant son of Daniel & Phebe Kissam - d. 18 Feb 1787
- KISSAM, Philip S. - infant son of Daniel & Phebe Kissam - d. 03 Jun 1788
- KISSAM, Elizabeth - daughter of Daniel & Phebe Kissam - b. 27 Jun 1789 - d. 03 May 1810
- PLATT, Phebe - See TREADWELL, Phebe
- PLATT, Uriah - b. 04 Jan 1734 - d. 21 Jul 1803
- PLATT, Sarah - wife of Uriah Platt - b. 31 Dec 1739 - d. 24 Mar 1788
- TREADWELL, Col. Benjamin - b. 27 Sep 1702 - d. 27 Aug 1782
- TREADWELL, Sarah - wife of Col. Benjamin Treadwell - d. 11 Apr 1782 - age 63 yrs
- TREADWELL, Glorinah - daughter of Col. Benjamin & Sarah Treadwell - d. 19 Apr 1753 - age 2 yrs
- TREADWELL, Elizabeth - daughter of Col. Benjamin & Sarah Treadwell - d. 20 Oct 1770 - age 18 yrs
- TREADWELL, Benjamin - d. 29 Sep 1835 - age 74 yrs
- TREADWELL, Susannah - wife of Benjamin Treadwell - b. 20 Mar 1767 - d. 11 Jan 1788

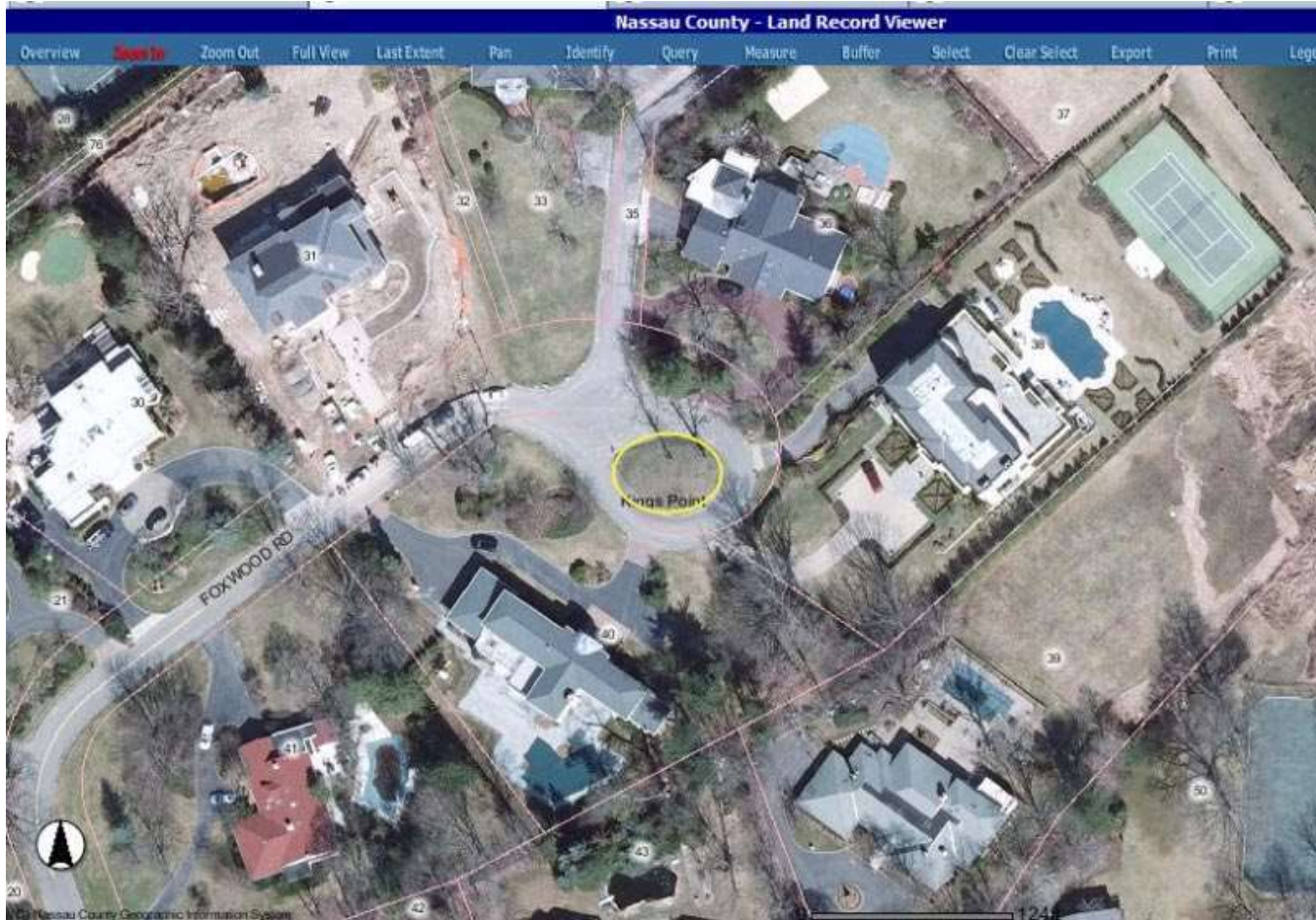
Kissam-Tredwell Cemetery

36 Internments

Source: Long Island Cemeteries by Josephine C. Frost from a 1912 survey

- TREADWELL, John B. - son of Benjamin & Susannah Treadwell - b. 18 Apr 1787 - d. 02 Oct 1820
- TREADWELL, Sarah - wife of Benjamin Treadwell - d. 08 Mar 1837 - age 81 yrs
- TREADWELL, John - b. 03 Aug 1732 - d. 11 Dec 1779
- TREADWELL, Peggy - wife of John Treadwell - b. 06 Jun 1736 - d. 12 Oct 1781
- TREADWELL, John - b. 09 Apr 1765 - d. 25 May 1836
- TREADWELL, Mary W. - b. 27 Jan 1774 - d. 22 Feb 1845
- TREADWELL, Peggy - See KISSAM, Peggy
- TREADWELL, Phebe PLATT - wife of Major Benjamin Treadwell - daughter of Epenetus Platt - b. 31 Aug 1709 - d. 18 Jan 1738
- TREADWELL, Dr. Richard - d. 08 Jan 1811 - age 41 yrs
- TREADWELL, Sally - wife of Dr. Richard Treadwell - b. 28 Jul 1770 - d. 01 Dec 1810
- TREADWELL, Eliza Ann - daughter of Dr. Richard & Sally Treadwell - b. 13 Apr 1795 - d. 16 Jun 1816
- TREADWELL, James M. - son of Dr. Richard & Sally Treadwell - b. 25 Sep 1800 - d. 05 Oct 1835
- TREADWELL, Thomas - d. 09 Aug 1839 - age 80 yrs
- TREADWELL, Ann - wife of Thomas Treadwell - b. 19 May 1766 - d. 06 May 1803
- TREADWELL, Mariam - daughter of Thomas & Ann Treadwell - b. 04 Oct 1789 - d. 21 Jun 1807
- TREADWELL, John R. - son of Thomas & Ann Treadwell - b. 21 Mar 1795 - d. 09 Aug 1795
- WOOLLEY, Henry - b. 15 Jul 1734 - d. 10 Nov 1814
- WOOLLEY, Mariam - wife of Henry Woolley - b. 22 May 1745 - d. 04 Oct 1806

Kissam-Tredwell Cemetery Kings Point (1738-1845)



Wooley/Dodge Cemetery Great Neck (1776-1870)

- Location: On Jagger Farm (1900), Current location unknown
- # Internments: 17
- Earliest Burial: 1776
- Latest Burial: 1870
- Owner: Unknown
- Status: Lost
- Notes: Several gravesites moved to All Saints Cemetery



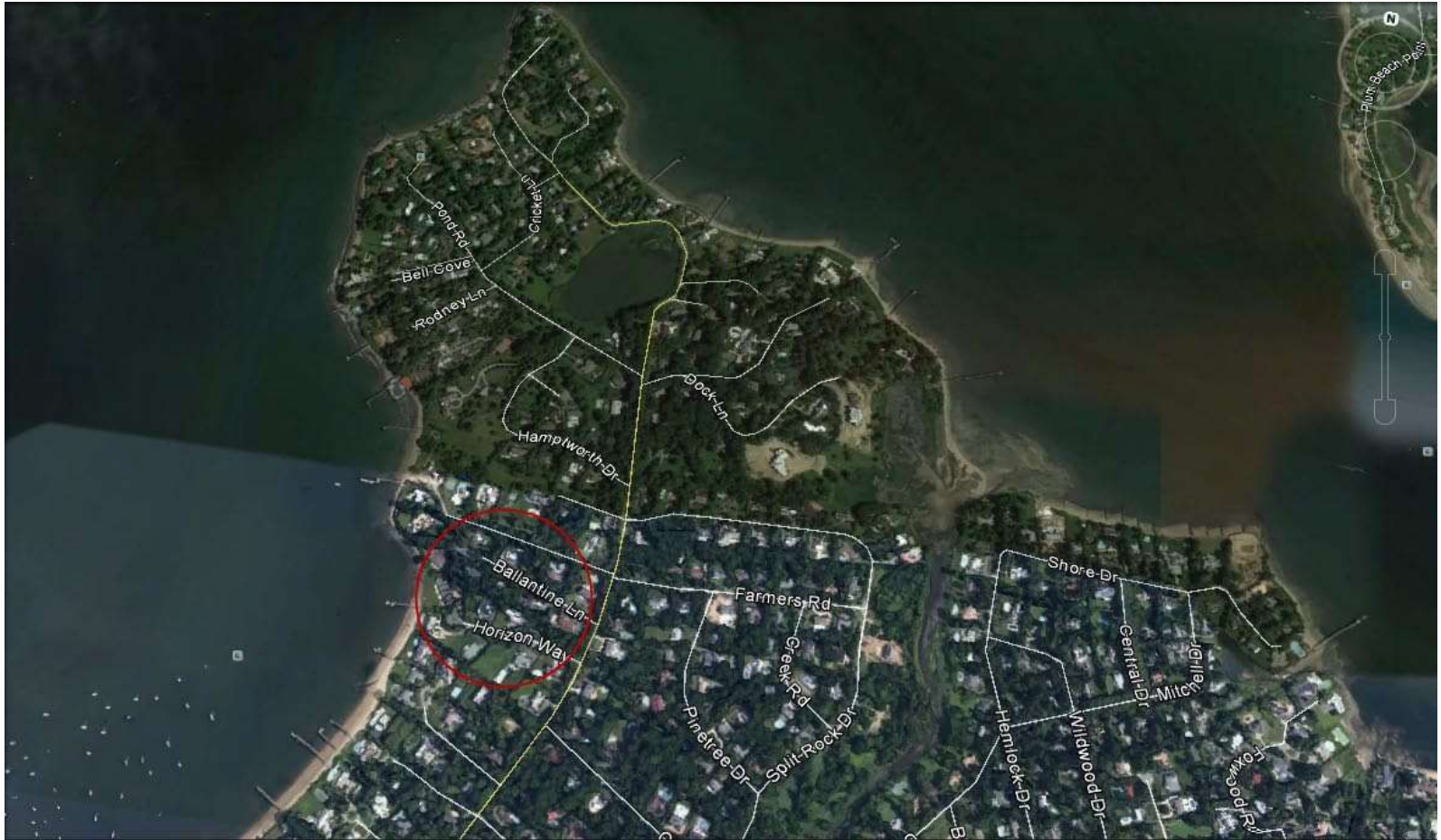
Wooley/Dodge Cemetery

17 Internments (1776-1870)

Source: Long Island Cemeteries by Josephine C. Frost from a 1912 survey

- DODGE, William - b. 01 Mar 1774 - d. 30 Nov 1891 **Note - death year most likely incorrect**
- DODGE, Susannah - wife of William Dodge - b. 17 May 1776 - d. 24 Sep 1818
- DODGE, Capt. William - b. 29 Oct 1804 - d. 11 Oct 1850
- DODGE, Catharine H. - daughter of Capt. William & Caroline M. Dodge - b. 04 Jan 1849 - d. 29 Sep 1850
- HICKS, Phebe WOOLLEY - wife of John Hicks - daughter of Samuel & Margaret W. Woolley - b. 30 Apr 1778 - d. 19 Oct 1811
- WOOLLEY, Benjamin - b. 24 Mar 1743 - d. 02 Oct 1820
- WOOLLEY, Susannah - wife of Benjamin Woolley - b. 09 Nov 1752 - d. 07 Jul 1809
- WOOLEY, Marium - daughter of Benjamin & Susannah Woolley - b. 30 Sep 1781 - d. 23 Jun 1817
- WOOLLEY, John - b. 11 Oct 1732 - d. 17 Jan 1822
- WOOLLEY, Margaret - wife of Samuel Woolley - b. 16 Oct 1753 - d. 03 Nov 1783
- WOOLLEY, Phebe - see HICKS, Phebe
- WOOLLEY, Thomas - b. 14 Sep 1747 - d. 25 Nov 1824
- WOOLLEY, Phebe - wife of Thomas Woolley - b. 18 Oct 1762 - d. 18 Nov 1783
- WOOLLEY, Peggy - daughter of Thomas & Phebe Woolley - b. 21 Jan 1774 - d. 18 Feb 1848
- WOOLLEY, John - son of Thomas & Phebe Woolley - b. 17 Jun 1776 - d. 02 Oct 1776
- WOOLLEY, Sarah - daughter of Thomas & Phebe Woolley - b. 14 May 1777 - d. 16 Sep 1778
- WOOLLEY, Sarah - daughter of Thomas & Phebe Woolley - b. 17 Feb 1779 - d. 26 Jun 1870
- WOOLLEY, Elizabeth - daughter of Thomas & Phebe Woolley - b. 27 Jul 1781 - d. 21 Dec 1868

Wooley/Dodge Cemetery Great Neck (1776-1870)



Manhasset

Christ Church Cemetery
Dutch Reformed Church Cemetery
Lakeville A.M.E. Church Cemetery
Manhasset Friends Cemetery

Christ Church Cemetery Manhasset (1802- Active)

- Location: 1355 Plandome Road
- # Internments: 1,188
- Earliest Burial: 1802
- Latest Burial: Active
- Owner: Christ Episcopal Church
- Notable Internments: Dr. James Cogswell, a member of George Washington's staff, Dr. Benjamin Tredwell, Jr.
- Status: Active
- Condition: Excellent
4/20/2018



Dutch Reformed Church Cemetery Manhasset (1816-Active)

- Also Known As: Rosewood Cemetery
- Location: 90 Plandome Road
- # Internments: 739
- Earliest Burial: 1816
- Latest Burial: Active
- Owner: The Community Reformed Church
- Status: Active



Lakeville A.M.E. Zion Church Cemetery Manhasset (1800- Active)

- Location: Community Drive
- # Internments: 46
- Earliest Burial: 1800
- Latest Burial: Active
- Owner: Lakeville A.M.E.
Zion Church
- Status: Active
- Condition: 8/6/2013 Good



Lakeville A.M.E. Zion Church Cemetery

Manhasset (1800- Active)

- Notes: This African Methodist Church was originally organized in 1820 when religious leaders brought their congregation from Flushing to settle in the community along Valley Road, now Community Drive. The church was built in 1833 from land purchased from Reverend Anthony Treadwell and quickly became the epicenter of the area called Success. The cemetery contains the graves of former slaves, freed men and women and Matinecocks. Descendants of the founders of the community and the church still live in the area.

Manhasset Friends Cemetery

Manhasset (1753-Active)

- Location: 1421 Northern Blvd.
- # Internments: 178
- Earliest Burial: 1753
- Latest Burial: Active
- Owner: Manhasset Society of Friends
- Status: Active



Port Washington

Free Church Cemetery
Mitchell Family Cemetery
Monfort Cemetery
Nassau Knolls Cemetery

Free Church Cemetery Port Washington (1858-1935)

- Location: Harbor Road, Port Washington
- # Internments: 95
- Earliest Burial: 1858
- Latest Burial: 1935
- Owner: Town of North Hempstead



Mitchell Family Cemetery

Port Washington (1783-1916)

- Location: New Street, Off Fifth Avenue
- # Internments: 16
- # Extant Headstones: 12
- # Extant Footstones: 5
- Earliest Burial: 1783
- Latest Burial: 1916
- Owner: Unknown
- Status: 9/24/2014: Fenced in square lot, entrance gate on eastern section, appears to be abandoned
- Condition: Poor 5/3/2018



Mitchell Family Cemetery Port Washington (1783-1846)

Nassau County - Land Record Viewer

Overview **Zoom In** Zoom Out Full View Last Extent Pan Identify Query Measure Buffer Select Clear Select Export Print Legend

1496
Port Washington

Info	Map	Section	Block	Lot	Suffix	Condo	Unit	Number	Street	Town	ZipCode
		5	046	1496					NEW ST	PORT WASHINGTON	11050

May 3, 2018



- Ross Lumpkin of the Cow Neck Peninsula Historical Society reported that a new construction may be impacting the Mitchel Cemetery.

Mitchell Family Cemetery

Port Washington (1783-1916)

- HICKS, Susan Amelia - wife of John J. Hicks - d. 16 Mar 1829 - age 24 yrs
- MITCHELL, Benjamin - son of John & Rebecca Mitchell - b. 22 Mar 1766 - d. 13 May 1783
- MITCHELL, Jane - wife of John Mitchell - b. 22 Aug 1779 - d. 02 Feb 1846
- MITCHELL, John - d. 05 May 1792 - age 76 yrs
- MITCHELL, Deborah - wife of John Mitchell - b. 01 Jan 1717 - d. 02 Oct 1806
- MITCHELL, John - son of John & Deborah Mitchell - b. 28 Jan 1743 - d. 05 Oct 1823
- MITCHELL, John - son of John & Rebecca Mitchell - b. 30 Mar 1768 - d. 01 Jan 1810
- MITCHELL, Sarah - wife of John Mitchell - b. 22 Feb 1776 - d. 01 May 1811
- MITCHELL, Rebecca Jane - daughter of John & Sarah Mitchell - b. 16 Feb 1796 - d. 05 May 1811
- MITCHELL, John - son of John & Sarah Mitchell - b. 05 Jul 1798 - d. 16 Mar 1820
- MITCHELL, Rebecca - wife of John Mitchell - b. 26 Jan 1773 - d. 22 Jan 1790
- MITCHELL, Samuel T. - son of John & Rebecca Mitchell - b. 29 Jul 1775 - d. 04 Nov 1819
- MITCHELL, Elizabeth - daughter of Samuel T. & Phebe Mitchell - b. 10 Jan 1805 - d. 10 Aug 1807
- MITCHELL, William - son of John & Rebecca Mitchell - b. 02 Oct 1780 - d. 09 Oct 1783
- MITCHELL, Samuel M. August 26, 1847-1916
- ROBINSON, Lizzie S.- wife of Samuel M. Mitchell February 3, 1860-?

Mitchell Family Cemetery

Port Washington (1783-1916)

- Location: New Street, Off Fifth Avenue
- # Internments: 16
- # Extant Headstones: 12
- # Extant Footstones: 5
- Earliest Burial: 1783
- Latest Burial: 1916
- Owner: Unknown
- Status: 9/24/2014: Fenced in square lot, entrance gate on eastern section, appears to be abandoned



Mitchell Family Cemetery Port Washington (1783-1846)

Nassau County - Land Record Viewer

Overview **Zoom In** Zoom Out Full View Last Extent Pan Identify Query Measure Buffer Select Clear Select Export Print Legend

Info	Map	Section	Block	Lot	Suffix	Condo	Unit	Number	Street	Town	ZipCode
		5	046	1496					NEW ST	PORT WASHINGTON	11050

Monfort Cemetery

Port Washington (1737-1898)

- Also Known As: Monfort Farm Cemetery, Onderdonck Burial Ground
- Location: End of Main Street, behind Post Office
- Lot: Section 6, Block 80, Lot 70
- # Internments: 151
- # Extant Headstones: Over 100
- Earliest Dated Headstone: 1737 (Annetie Monfoort)
- Latest Dated Headstone: 1892 (Ann Hegeman)
- Owner: Town of North Hempstead since 1984.
- Status: Inactive
- Condition: Excellent 7/7/2018

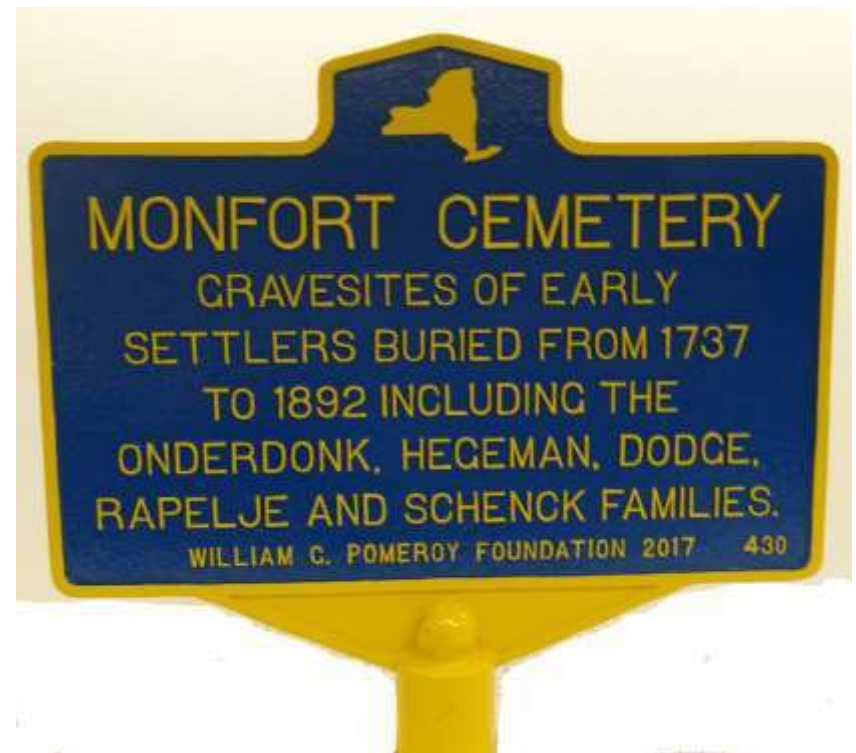


Monfort Cemetery History

- The Monfort Cemetery contains 151 graves of some of the earliest Dutch settlers of Cow Neck (as today's Port Washington was then known) and their descendants, buried from 1737 to 1892. The cemetery is a small, nearly square plot surrounded by tall oak trees. It is fenced off and locked, not open to the public. The graves are arranged in 13 rows by family.
- Originally the cemetery was part of the 110 acre Rapelje farm. There was a burying ground on the location dating back to 1737. The 1-acre property was separated from Rapelje's farm and sold on July 10, 1786 to members of the Onderdonk, Schenck, Hegeman and Dodge families.
- In 1984, Burtis Monfort transferred ownership of the cemetery to the Town of North Hempstead.
- On July 23, 1985, the Monfort Cemetery was designed as a town landmark. It was among the first four designations made by the North Hempstead after the Town was designated as a Certified Local Government (CLG).
- The Monfort Cemetery was added to the National Register of Historic Places as well as the State Register of Historic Places in 1988.

Pomeroy Historic Marker

- Following a grant submission in September 2017 by the Town Historian, the William C. Pomeroy Foundation awarded a historic marker for the Monfort Cemetery in Port Washington.
- The Monfort Cemetery was cleaned of storm debris by the Department of Highways on April 10, 2018.
- A ceremony to celebrate the installation of a historic marker for the Monfort Cemetery was held on May 21, 2018. Participants included town officials and the Monfort family.
- A gravestone restoration workshop was held on July 7, 2018 with 35 participants.



Monfort Cemetery Historical Marker Celebration, May 21, 2018



Gravestone Restoration Workshop

Monfort Cemetery, Port Washington

Saturday, July 7, 2018

P R E S S R E L E A S E

TOWN OF NORTH HEMPSTEAD

WWW.NORTHEMPSTEAD.NY.GOV

TOWN OF NORTH HEMPSTEAD

FOR IMMEDIATE RELEASE: June 18, 2018

MEDIA CONTACTS: Carole Troiano, Rebecca Cheng, Vicki DiStefano and Matt Leonenko | (516) 860-7794

Learn How to Preserve, Clean & Repair a Historic Gravestone *Town to Hold Seminar on preservation techniques on July 7 at Monfort Cemetery in Port Washington*

North Hempstead, NY – Town of North Hempstead is partnering with the Historic Landmarks Preservation Commission to hold a workshop on historic gravestone preservation on Saturday, July 7 at 10 a.m. at the Monfort Cemetery in Port Washington. The workshop will be led by Jonathan Appel, a prominent gravestone conservator and is funded by the Town of North Hempstead and Howard and Roz Kroplick. Mr. Kroplick is the Town's Historian.

Participants will include Long Island historians, members of Long Island's Historical Societies and all with an interest in historic preservation.

"Anyone with an interest in historic preservation should take advantage of this unique opportunity to learn from a leading expert in the field," said Supervisor Bosworth. "I'd like to thank our wonderful Town Historian Howard Kroplick for coordinating this fascinating workshop with the town."

Howard notes: "Inspired by the Pomeroy Foundation historical marker installation celebration at the Monfort Cemetery last month, this workshop is the next step in restoring and preserving gravestones in this important town landmark and other Long Island historic cemeteries. The workshop will begin with a tour of the Monfort Cemetery, one of the most historically significant burying grounds on Long Island. Jonathan Appel, a leader in the field of monument conservation, will then share his expertise in gravestone restoration and preservation."

Participants will learn how to preserve, clean and repair gravestones. During the course of the workshop, a group of gravestones and monuments will be conserved, stabilized and cleaned. This group will represent all of the common gravestone preservation repair techniques.

All with an interest in historic preservation are invited to attend. Registration is required, please RSVP to Howard@Kroplick.com.

The Monfort Cemetery is located on a hill adjacent to a walkway between the St. John Place entrance to Paul Schreiber High School and the Port Washington Post Office (1051 Port Washington Boulevard). Suggested parking is the lot behind the post office.

- Workshop sponsored by the Town of North Hempstead and the Kroplick Family.
- 35 participants attended the workshop.

Site Visit- April 13, 2018





Memory of
Adrian Onderdonck
Born December 24 1750
Who Departed This
Life January 20 1791
Aged 40 Years





Monfort Cemetery

Port Washington (1737-1892)

- Notable Internments

- Adrian Onderdonck (1726-1794), a signer of the 1775 Declaration of Independence from loyalist Hempstead. The first town supervisor of North Hempstead in 1784.
- Thomas Dodge (1721-1789), a signer of the 1775 Declaration of Independence from loyalist Hempstead. Officer in the American militia.
- Martin Schenck (1740-1793), a signer of the 1775 Declaration of Independence from loyalist Hempstead. Treasurer of Queens County (1786-1792).
- Hendrick Onderdonk (1724-1809), owner of the first paper mill in New York State and host to a George Washington's Roslyn visit in 1790. Town supervisor (1769-1774).
- Andrew Onderdonck (1756-1797), a New York State Senator who was elected over Aaron Burr.
- Petrus Onderdonk (1730-1793), a signer of the 1775 Declaration of Independence from loyalist Hempstead. Officer in American militia.
- Henry J. Onderdonk, Jr. (1804-1886), eminent 19th century Long Island historian.

Monfort Cemetery

Port Washington (1737-1892)

- BAXTER, William L. - b. 12 Nov 1812 - d. 25 Mar 1856
BAXTER, William E. - son of William L. & Sarah Baxter - b. 11 Oct 1796 - d. 05 Apr 1813
BAXTER, Sarah - b. 28 Apr 1801 - d. 22 Jul 1885
- BAXTER, William W. - b. 11 Aug 1846 - d. 04 Nov 1866
- BLACKLIDGE, Benjamin - b. 17 Apr 1796 - d. 26 Jun 1852
BLACKLIDGE, Ann - wife of Benjamin Blacklidge - d. 30 Oct 1866 - age 68 yrs.
BLACKLIDGE, Rachel Ann - See GUNDERSON, Rachel Ann Blacklidge
BLACKLIDGE, Benjamin J. - son of Benjamin & Ann Blacklidge - b. 22 Feb 1831 - d. 10 Apr 1853
- BOGART, Daniel - d. 24 Dec 1828 - age 85 yrs
BOGART, Maria Onderdonk - wife of Daniel Bogart - b. 30 Sep 1753 - d. 25 Jul 1807
- BOGART, Isaac - b. 03 Dec 1775 - d. 03 Jan 1858
BOGART, Caty Hegeman - wife of Isaac Bogart - b. 05 Nov 1783 - d. 22 Apr 1861
- BOGART, Tunis - d. 19 Feb 1812 - age 61 yrs.
BOGART, Phebe - wife of Tunis Bogart - d. 17 Sep 1828 - age 75 yrs.
BOGART, Elizabeth - daughter of Tunis & Phebe Bogart - b. 28 Feb 1778 - d. 06 Jan 1802
BOGART, John - son of Tunis & Phebe Bogart - b. 30 Nov 1787 - d. 26 Aug 1793
- BRINKERHOFF, Abram D. - b. 27 Mar 1760 - d. 30 Mar 1843
BRINKERHOFF, Deborah A. - wife of Abram D. Brinkerhoff - b. 28 Aug 1770 - d. 28 Feb 1851
BRINKERHOFF, Catharine L. - daughter of Abraham D. & Deborah Brinkerhoff - b. 1810 - d. 1812
- BRINKERHOFF, Daniel - son of Peter & Sarah Brinkerhoff - b. 04 Jul 1803 - d. 22 Mar 1804
- BRINKERHOFF, Gertrude Onderdonk - wife of Abraham D. Brinkerhoff - d. 02 Jul 1802 - age 42 yrs
BRINKERHOFF, Maria - daughter of Abraham D. & Gertrude Brinkerhoff - b. 1792 - d. 1793
BRINKERHOFF, - son of Abraham D. & Gertrude Brinkerhoff - b. 1798 - d. 1806
- BRINKERHOFF, Maria - wife of Col. Derick Brinkerhoff - b. 02 Jun 1736 - d. 02 May 1798
- BRINKERHOFF, Sarah - daughter of Tunis & Phebe Brinkerhoff - d. 18 Jan 1805 - age 25 yrs.
- BRINKERHOFF, William Edgar - son of Daniel & Polly Brinkerhoff - b. 25 Jan 1813 - d. 25 Aug 1814
BRINKERHOFF, Henry Albert - son of Daniel & Polly Brinkerhoff - b. 30 Mar 1819 - d. 25 Aug 1819
BRINKERHOFF, Mason - son of Daniel & Polly Brinkerhoff - b. 27 Oct 1819 - d. 20 Oct 1821

Monfort Cemetery

Port Washington (1737-1892)

- BURDETT, Jacob - b. 21 Apr 1788 - d. 06 May 1833
- BURT, Harriet - See HEGEMAN, Harriet Burt
- COX, Daniel - son of William & Annie Cox - b. 17 Mar 1799 - d. 02 Sep 1800
- DAVIS, Sara - wife of Joel Davis - daughter of William & Phebe Dodge - b. 08 Nov 1789 - d. 17 Jun 1811
- DEBEVOISE, Dorothy Hegeman - wife of George DeBevoise - b. 06 Aug 1804 - d. 19 Nov 1856
- DODGE, Maria - b. 17 Jan 1750 - d. 15 Dec 1831
- DODGE, Peter - b. 03 Apr 1798 - d. 03 Sep 1871
DODGE, Hannah - wife of Peter Dodge - b. 23 Dec 1807 - d. 07 Oct 1849
DODGE, Peter F. - son of Peter & Hannah Dodge - b. 17 Oct 1844 - d. 19 Jan 1846
DODGE, Isaac H. - son of Peter & Hannah Dodge - b. 12 Sep 1849 - d. 28 Sep 1849
- DODGE, Phebe - wife of William Dodge - b. 26 Oct 1768
DODGE, Sara - See DAVIS, Sara Dodge
- DODGE, Thomas - b. 07 Jan 1721 - d. 12 May 1789
DODGE, Sara - wife of Thomas Dodge - b. 06 Jun 1722 - d. 09 Jul 1800
DODGE, Peter - son of Thomas & Sara Dodge - b. 01 Jan 1753 - d. 30 Nov 1776
DODGE, Andries - son of Thomas & Sara Dodge - b. 03 Jul 1757 - d. 28 Oct 1762
DODGE, Sara - daughter of Thomas & Sara Dodge - b. 16 May 1763 - d. 27 Jan 1784
- DODGE, Thomas - b. 17 Apr 1755 - d. 30 May 1840
DODGE, Elizabeth - wife of Thomas Dodge - b. 10 Jun 1760 - d. 25 Jan 1841
- DODGE, Thomas - b. 02 Jul 1793 - d. 04 Oct 1830
- DODGE, Thomas - son of Peter & Rebecca Dodge - b. 02 Oct 1825 - d. 07 Oct 1844
- DODGE, William - son of Robert & Susannah Dodge - b. 09 Nov 1821 - d. 17 Feb 1826
- FARGIE, Elizabeth - See ONDERDONK, Elizabeth Fargie
- FRANKLIN, Ann - d. 19 Aug 1859 - age 40 yrs.
- GUNDERSON, Rachel Ann Blacklidge - daughter of Benjamin & Ann Blacklidge - wife of Lewis Gunderson - d. 29 Sep 1856 - age 36 yrs.

Monfort Cemetery

Port Washington (1737-1892)

- HEGEMAN, Andrew - b. 05 Feb 1811 - d. 27 Mar 1885
HEGEMAN, Harriet Burt - wife of Andrew Hegeman - b. 30 Nov 1839 - d. 22 Oct 1883
- HEGEMAN, Andries - d. 26 May 1815 - age 78 yrs.
HEGEMAN, Maria - wife of Andries Hegeman - d. 07 Jun 1827 - age 84 yrs.
HEGEMAN, Andries - son of Andries & Maria Hegeman - b. 14 Feb 1781 - d. 18 Aug 1805
- HEGEMAN, Ann - b. 09 Jan 1803 - d. 06 Jan 1892
- HEGEMAN, Catrina - b. 25 Mar 1774 - d. 30 Nov 1850
- HEGEMAN, Caty - See BOGART, Caty Hegeman
- HEGEMAN, Daniel - b. 22 Dec 1712 O.S. - d. 12 Mar 1786 O.S.
HEGEMAN, Catrina Onderdonk - wife of Daniel Hegeman - b. 10 Feb 1709 O.S. - d. 20 Jun 1785 O.S.
- HEGEMAN, Daniel - d. 02 Oct 1795 - age 31 yrs.
- HEGEMAN, Dorothy - See DEBEVOISE, Dorothy Hegeman
- HEGEMAN, Elbert - b. 23 Aug 1776 - d. 09 Mar 1804
HEGEMAN, Catharine - wife of Elbert Hegeman - b. 01 Oct 1777 - d. 07 Mar 1860
HEGEMAN, William - son of Elbert & Catharine Hegeman - b. 10 Feb 1801 - d. 15 May 1802
- HEGEMAN, Elbert - son of Andries & Dorothy Hegeman - b. 02 May 1790 - d. 15 Sep 1821 (*Death date likely to be incorrect)
HEGEMAN, Maria Onderdonk - wife of Elbert Hegeman - b. 19 May 1790 - d. 15 Jul 1859
HEGEMAN, Andrew James - son of Elbert & Maria Hegeman - b. 07 Aug 1843 - d. 07 Feb 1844
HEGEMAN, Andrew J. - son of Elbert & Maria Hegeman - b. 12 May 1845 - d. 05 Jan 1863
HEGEMAN, Joseph - son of Elbert & Maria Hegeman - b. 30 May 1847 - d. 22 Jan 1848
- HEGEMAN, Elbert - d. 18 Oct 1816 - age 75 yrs.
HEGEMAN, Mary Smith - wife of Elbert Hegeman - d. 15 Oct 1835 - age 83 yrs.
- HEGEMAN, Hendrick - d. 31 Jan 1826 - age 58 yrs.
- HEGEMAN, Jacobus - son of Elbert & Mary Hegeman - b. 12 Feb 1711 - d. 20 Dec 1747 - He was of New Lotts
HEGEMAN, Geertruy - wife of Jacobus Hegeman - b. 22 Aug 1713 - d. 21 Feb 1785
HEGEMAN, Elbert - son of Jacobus & Geertruy Onderdonk Hegeman - b. 11 Feb 1735 - d. 31 Jan 1802 - A Schoolmaster
HEGEMAN, Andries - son of Jacobus & Geertruy Onderdonk Hegeman - b. 16 Apr 1739 - d. 06 Feb 1807
HEGEMAN, Dorothy - wife of Andries Hegeman - b. 08 Jan 1749 - d. 09 Apr 1808

Monfort Cemetery

Port Washington (1737-1892)

- HEGEMAN, Elbert - b. 23 Aug 1776 - d. 09 Mar 1804
HEGEMAN, Catharine - wife of Elbert Hegeman - b. 01 Oct 1777 - d. 07 Mar 1860
HEGEMAN, William - son of Elbert & Catharine Hegeman - b. 10 Feb 1801 - d. 15 May 1802
- HEGEMAN, Elbert - son of Andries & Dorothy Hegeman - b. 02 May 1790 - d. 15 Sep 1821 (*Death date likely to be incorrect)
HEGEMAN, Maria Onderdonk - wife of Elbert Hegeman - b. 19 May 1790 - d. 15 Jul 1859
HEGEMAN, Andrew James - son of Elbert & Maria Hegeman - b. 07 Aug 1843 - d. 07 Feb 1844
HEGEMAN, Andrew J. - son of Elbert & Maria Hegeman - b. 12 May 1845 - d. 05 Jan 1863
HEGEMAN, Joseph - son of Elbert & Maria Hegeman - b. 30 May 1847 - d. 22 Jan 1848
- HEGEMAN, Elbert - d. 18 Oct 1816 - age 75 yrs.
HEGEMAN, Mary Smith - wife of Elbert Hegeman - d. 15 Oct 1835 - age 83 yrs.
- HEGEMAN, Hendrick - d. 31 Jan 1826 - age 58 yrs.
- HEGEMAN, Jacobus - son of Elbert & Mary Hegeman - b. 12 Feb 1711 - d. 20 Dec 1747 - He was of New Lotts
HEGEMAN, Geertruy - wife of Jacobus Hegeman - b. 22 Aug 1713 - d. 21 Feb 1785
HEGEMAN, Elbert - son of Jacobus & Geertruy Onderdonk Hegeman - b. 11 Feb 1735 - d. 31 Jan 1802 - A Schoolmaster
HEGEMAN, Andries - son of Jacobus & Geertruy Onderdonk Hegeman - b. 16 Apr 1739 - d. 06 Feb 1807
HEGEMAN, Dorothy - wife of Andries Hegeman - b. 08 Jan 1749 - d. 09 Apr 1808
- HEGEMAN, John - b. 09 Jul 1771 - d. 10 Nov 1827
HEGEMAN, Martha - wife of John Hegeman - b. 06 Jun 1773 - d. 16 Sep 1826
HEGEMAN, Grace - see NOBLE, Grace Hegeman
HEGEMAN, John - son of John & Martha Hegeman - b. 16 Jan 1804 - d. 06 Jun 1805
- HEGEMAN, Maria - See ONDERDONCK, Maria Hegeman
- HEGEMAN, Maria - See ONDERDONK, Maria Hegeman
- HEGEMAN, Peter - b. 05 May 1778 - d. 20 Oct 1846
HEGEMAN, Martha - wife of Peter Hegeman - b. 20 Nov 1781 - d. 24 Apr 1866
- HEGEMAN, Phebe Platt - See ONDERDONCK, Phebe Platt Hegeman
- HEGEMAN, William - b. 31 Jul 1810 - d. 27 Feb 1857
- HOOGLAND, Catharine - daughter of William & Maria Hoogland - b. 15 Oct 1825 - d. 15 May 1831
HOOGLAND, Elbert - son of William & Maria Hoogland - b. 21 Mar 1836 - d. 21 Feb 1837

Monfort Cemetery

Port Washington (1737-1892)

- JARVIS, Mary Eliza - wife of Robert Jarvis - b. 21 Aug 1830 - d. 24 Dec 1857
- MONFOORT, Annetie - daughter of Elbert & Susan Monfoort - b. 28 Feb 1725 - d. 19 Jun 1737
- MONTFORT, Dorothy - See ONDERDONK, Dorothy Montfort
- MOORE, Gitty Onderdonck - wife of Samuel Moore - daughter of Hendrick & Phebe Onderdonck - b. 10 Sep 1753 - d. 08 Oct 1786
- NOBLE, James - b. 03 Apr 1796 in Pittsfield, Mass. - d. 11 Dec 1846 in Newark Village, Tioga Co., New York
NOBLE, Grace Hegeman - daughter of John & Martha Hegeman - wife of James Noble - b. 09 Jul 1800 - d. 10 Jan 1845
- ONDERDONCK, Adrian - b. 04 Dec 1732 - d. 20 Jan 1794
ONDERDONCK, Maria Hegeman - wife of Adrian Onderdonck - b. 02 Jun 1738 - d. 19 Oct 1794
- ONDERDONCK, Hendrick - d. 31 Mar 1809 - age 85 yrs.
ONDERDONCK, Phebe Treadwell - wife of Hendrick Onderdonck - b. 12 Jul 1730 - d. 19 Dec 1801
ONDERDONCK, Gitty - See MOORE, Gitty Onderdonck
ONDERDONCK, Phebe - daughter of Hendrick & Phebe Onderdonck - b. 02 Aug 1754 - d. 02 Jul 1758
ONDERDONCK, Andrew, Esq. - son of Hendrick & Phebe Onderdonck - b. 06 May 1756 - d. 24 Sep 1797
ONDERDONCK, Henry - son of Hendrick & Phebe Onderdonck - b. 28 Jan 1760 - d. 29 Mar 1800
ONDERDONCK, Phebe - daughter of Hendrick & Phebe Onderdonck - b. 28 Jun 1765 - d. 02 Oct 1780
ONDERDONCK, Samuel - son of Hendrick & Phebe Onderdonck - b. 02 Sep 1771 - d. 07 Oct 1780
- ONDERDONCK, Minne - d. 10 Jun 1836 - age 72 yrs
ONDERDONCK, Caty Schenck - wife of Minne Onderdonck - d. 09 Oct 1804 - age 29 yrs
ONDERDONCK, Phebe Platt Hegeman - wife of Minne Onderdonck - b. 22 Dec 1770 - d. 22 Nov 1845
- ONDERDONCK, Petrus - b. 27 Mar 1730 - d. 24 Aug 1793
ONDERDONCK, Elizabeth Schenck - wife of Petrus Onderdonck - b. 20 Sep 1728 - d. 14 May 1789
ONDERDONCK, Minne - son of Petrus & Elizabeth Onderdonck - b. 07 Oct 1751 - d. 27 Apr 1757
ONDERDONCK, Andris - son of Petrus & Elizabeth Onderdonck - b. 02 Feb 1753 - d. 05 Dec 1776
ONDERDONCK, Elizabeth - daughter of Petrus & Elizabeth Onderdonck - b. 03 Aug 1759 - d. 25 Mar 1783
ONDERDONCK, Jane - daughter of Petrus & Elizabeth Onderdonck - b. 30 Apr 1762 - d. 12 Oct 1784
ONDERDONCK, Anne - daughter of Petrus & Elizabeth Onderdonck - d. 10 Jan 1790 - age 21 yrs.
- ONDERDONK, Andrew - d. 03 Mar 1826 - age 48 yrs.

Monfort Cemetery

Port Washington (1737-1892)

- ONDERDONK, Andries - b. 19 May 1686 - d. 21 Nov 1758
ONDERDONK, Geertruy Lott - wife of Andries Onderdonk - b. 04 May 1694 - d. 09 Dec 1737
- ONDERDONK, Catrina - See HEGEMAN, Catrina Onderdonk
- ONDERDONK, Elizabeth Fargie - wife of Dr. John Onderdonk - b. 13 Nov 1766 - d. 11 Jun 1786
- ONDERDONK, George - d. 11 Dec 1813 - age 53 yrs.
ONDERDONK, Sarah Rapele - wife of George Onderdonk - d. 21 Dec 1836 - age 70 yrs
ONDERDONK, Jacob - son of George & Sarah Onderdonk - d. 05 Dec 1813 - age 15 yrs.
- ONDERDONK, Gertrude - See BRINKERHOFF, Gertrude Onderdonk
- ONDERDONK, Henry - son of Andrew & Mary Onderdonk - b. 30 Sep 1787 - d. 03 Oct 1789
ONDERDONK, Lambert - son of Andrew & Mary Onderdonk - b. 15 Aug 1789 - d. 25 Aug 1790
- ONDERDONK, Henry J. - b. 11 Jun 1804 in Manhasset - d. 22 Jun 1886 in Jamaica, New York - A.M. Columbia College - A.B. University Cambridge
ONDERDONK, Maria Hegeman - wife of Henry J. Onderdonk - b. 02 Apr 1801 - d. 27 Jan 1845
- ONDERDONK, John - son of John & Deborah Onderdonk - b. 11 Oct 1792 - d. 16 Aug 1793
- ONDERDONK, Joseph - b. 14 Mar 1766 - d. 08 Feb 1852
ONDERDONK, Dorothy Montfort - wife of Joseph Onderdonk - b. 21 Dec 1767 - d. 15 May 1848
ONDERDONK, George - son of Joseph & Dorothy Onderdonk - d. 24 Jun 1819 - age 23 yrs.
ONDERDONK, Andrew Lott - son of Joseph & Dorothy Onderdonk - b. 20 Dec 1799 - d. 03 Oct 1805
ONDERDONK, Elizabeth - daughter of Joseph & Dorothy Onderdonk - b. 04 Oct 1804 - d. 26 Jul 1805
ONDERDONK, Andrew Lott - son of Joseph & Dorothy Onderdonk - b. 07 Mar 1807 - d. 18 May 1807
- ONDERDONK, Maria - See BOGART, Maria Onderdonk
- ONDERDONK, Maria - See HEGEMAN, Maria Onderdonk
- ONDERDONK, Peter - d. 12 Jan 1827 - age 56 yrs.
- ONDERDONK, William - b. 12 Jan 1767 - d. 25 Mar 1855

Monfort Cemetery

Port Washington (1737-1892)

- RAPALJE, Daniel - b. 02 May 1799 - d. 28 Feb 1887
RAPALJE, Phebe - wife of Daniel Rapalje - d. 21 Jul 1869 - age 78 yrs.
RAPALJE, Elenor C. - daughter of Daniel & Phebe Rapalje - b. 30 Jun 1824 - d. 09 Jun 1826
- RAPALJE, George - d. 21 Feb 1777 - age 49 yrs.
RAPALJE, Anne - wife of George Rapalje - b. 26 Dec 1729 - d. 22 Feb 1804
RAPALJE, Aeltie - daughter of George & Anne Rapalje - b. 16 Apr 1753 - d. 27 May 1754
RAPALJE, Maria - daughter of George & Anne Rapalje - b. 05 May 1756 - d. 13 Jan 1783
- RAPELJE, Jane - wife of Daniel Rapelje - b. 12 Feb 1733 - d. 21 Dec 1782
- RAPELJE, Sarah - See ONDERDONK, Sarah Rapelje
- RULAND, Peter - b. 30 Nov 1761 - d. 25 Aug 1827
- SALT, William - b. 12 Aug 1739 - d. 28 Sep 1831
SALT, Martha - wife of William Salt - b. 24 Apr 1739 - d. 04 May 1816
- SCHENCK, Caty - See ONDERDONCK, Caty Schenck
- SCHENCK, Elizabeth - See ONDERDONCK, Elizabeth Schenck
- SCHENCK, Martin - b. 28 Dec 1742 - d. 25 Jan 1795
SCHENCK, Agnus - wife of Martin Schenck - b. 13 Mar 1750 - d. 16 Feb 1782
SCHENCK, Catharine - daughter of Martin & Agnus Schenck - b. 27 Apr 1770 - d. 25 Sep 1795
SCHENCK, Elizabeth - daughter of Martin & Agnus Schenck - b. 27 Mar 1772 - d. 23 May 1774
SCHENCK, Sarah - daughter of Martin & Agnus Schenck - b. 26 Sep 1773 - d. 08 Jun 1774
- SCHENCK, Minne - b. 07 Apr 1700 - d. 05 Mar 1767
SCHENCK, Maria - b. 24 Jul 1708 - d. 26 Jul 1756
- SURRE, Charles Raymond - son of William and Ann Eliza Surre - b. 17 Feb 1834 - d. 18 Nov 1836
SURRE, Florence Amelia - daughter of William and Ann Eliza Surre - b. 09(?) Jun 1847 - d. 02 Feb 1849
- TREADWELL, Phebe - See ONDERDONCK, Phebe Treadwell
- TYSON, Cornelius - b. 01 Jan 1750 - d. 14 Mar 1824
TYSON, Aletta - wife of Cornelius Tyson - b. 21 Feb 1761 - d. 16 Aug 1835
- VAN ALLEN, Elizabeth - b. 08 Nov 1776 - d. 05 Feb 1840
- WRIGHT, Ann - d. 31 May 1814 - age 29 yrs.

Monfort Cemetery Location



Cemetery is adjacent to a walkway between Paul Schreiber High School and a student parking lot. Best entrance to the cemetery is the high school parking lot heading to St. John Place.

Monfort Cemetery

Port Washington (1737-1892)

Nassau County - Land Record Viewer

Overview **Zoom In** Zoom Out Full View Last Extent Pan Identify Query Measure Buffer Select Clear Select Export Print Legend

Port Washington 70

MONFORT RD
ST JOHN PL

0 136ft

Nassau County Geographic Information System

Info	Map	Section	Block	Lot	Suffix	Condo	Unit Number	Street	Town	ZipCode
		6	080	70				MONFORT RD	PORT WASHINGTON	11050

Nassau Knolls Cemetery

Port Washington (1883-Active)

- Location: 500 Port Washington Blvd.
- # Internments: 1,399
- Earliest Burial: 1883
- Latest Burial: Active
- Owner: Nassau Cemetery Association
- Status: Active
- Condition: Excellent



Port Washington North

Devoe Family Burial Ground
Cornwall Cemetery

Cornwall Burying Cemetery

Port Washington North (1732-1870)

- Other Name: Cornwell Cemetery
- Village: Port Washington North
- Location: North Side of Soundview Road
- Internments: 32
- Earliest Burial: 1732
- Latest Burial: 1870
- Owner: Town of North Hempstead
- Status: Inactive



Cornwall Burying Cemetery

Port Washington North (1732-1870)

- Notable Internments
 - Hewlett Cornwell (1750-1828) Served in Colonel John Sands regiment during American Revolution

Cornwall Burying Cemetery

Port Washington North (1732-1870)

- APPLEBY, Thomas - d. 22 Jan 1845 - age 65 yrs
- BAILEY, Ann - See CASHOW, Ann
- I.C. - 1743 - (Field Stone Inscription cut with a chisel - amateur work)
- CASHOW, Peter - b. 16 Jun 1794 - d. 19 May 1835 - age 40 yrs., 6 mos., 3 days
CASHOW, Ann Bailey - wife of Peter Cashow - b. 13 Jun 1792 - d. 10 Mar 1827
- CLARK, Dolly - wife of Capt. John Clark of Haddam, Conn. - d. 30 Aug 1800 - age 33 yrs
- CORNELL, Caleb - b. 06 Apr 1709 - d. 16 Dec 1784 - age 73 yrs, 8 mos., 19 days
- CORNELL, Caleb - b. 28 Jun 1748 - d. 04 Aug 1802
CORNELL, Freelove - wife of Caleb Cornell b. 13 Mar 1754 - d. 23 May 1813
- CORNELL, Richardson - b. 16 Jul 1706 - d. 10 Jan 1732 - age 25 yrs
- CORNWELL, Hewlett - b. 31 Dec 1750 - d. 03 Jun 1828 - age 77 yrs., 5 mos., 3 days
CORNWELL, Elizabeth - wife of Hewlett Cornell - b. 08 Aug 1758 - d. 22 May 1844 - age 85 yrs., 9 mos., 14 days
CORNWELL, Charles W. - son of Hewlett & Elizabeth Cornwell - b. 11 Jun 1788 - d. 17 Apr 1811
- CORNWALL, Joshua - b. 10 May 1726 - d. 20 Jun 1800
CORNWALL, Hannah Hewlett - daughter of Lewis Hewlett - b. 10 Aug 1725 - d. 08 Mar 1795
CORNWALL, James - son of Joshua & Hannah Cornwall - b. 16 Mar 1766 - d. 21 Nov 1825
- CORNWALL, Joshua - son of William Cornwall - b. 16 Jan 1762 - d. 24 Jan 1822
- CORNWALL, Lewis - b. 03 Mar 1757 - d. 21 Aug 1804
CORNWALL, Elizabeth Sands - wife of Lewis Cornwall - daughter of Col. John Sands - d. 15 Jul 1796 - age 37 yrs
CORNWELL, Augustus - son of Lewis & Elizabeth Cornwell - b. 16 Jun 1791 - d. 14 Aug 1840
CORNWELL, Elizabeth A. - daughter of Augustus & Sophia Cornwell - b. 19 Mar 1828 - d. 31 Mar 1830
CORNWELL, Sophia Augustus - daughter of Augustus & Sophia Cornwell - b. 05 Nov 1830 - d. 24 Jan 1831
- CORNWELL, Phebe - d. 06 Oct 1850 - age 56 yrs
- CORNWELL, Richardson - d. 25 May 1867 - age 87 yrs

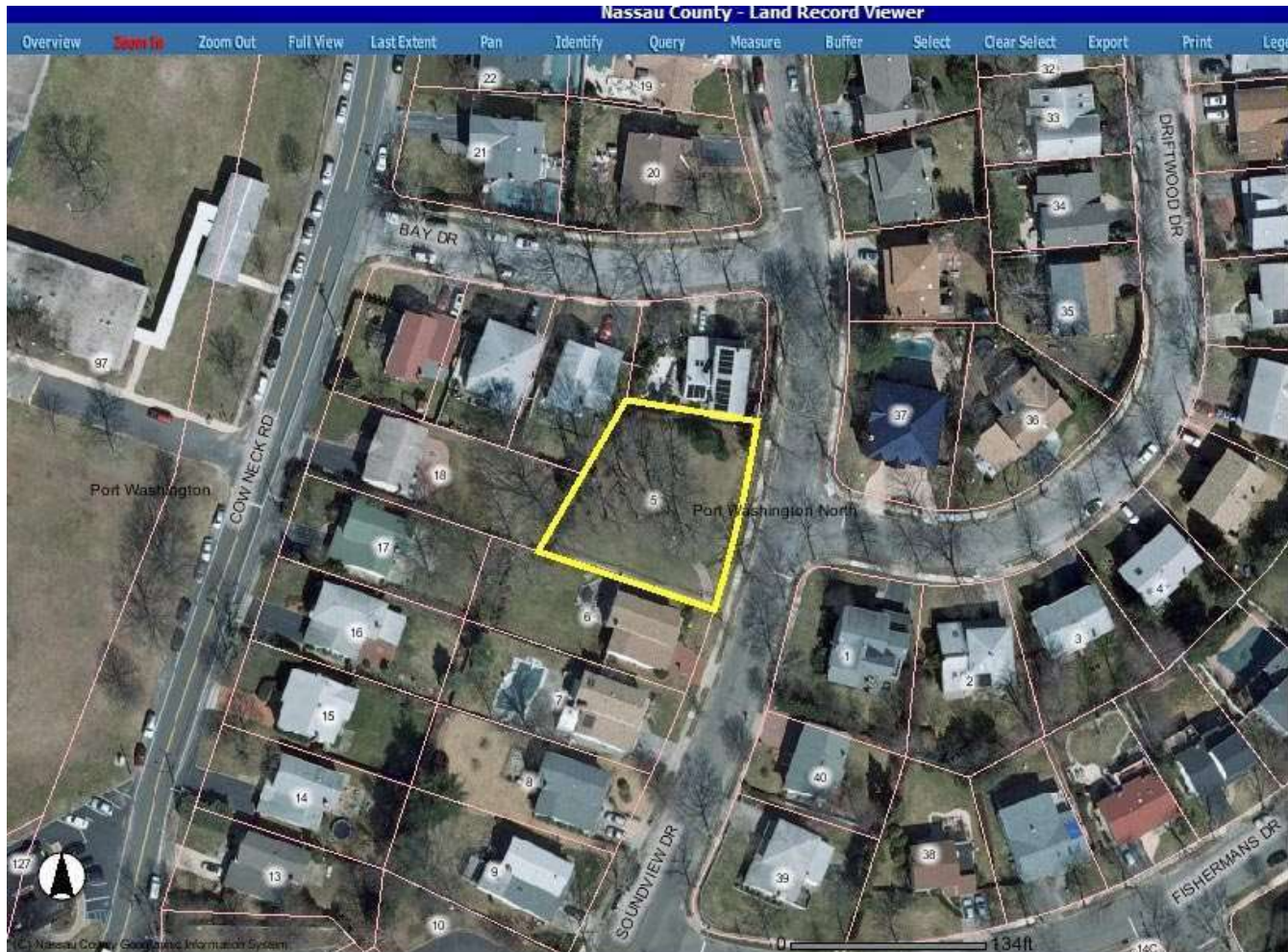
Cornwall Burying Cemetery

Port Washington North (1732-1870)

- CORNWELL, Martha H. - wife of Richardson Cornwell - d. 12 May 1868 - age 80 yrs
- CORNWALL, William - b. 15 Sep 1721 - d. 05 Nov 1797 - age 76 yrs.
CORNWALL, Ruth Hewlett - wife of William Cornwall - daughter of Lewis Hewlett - b. 25 Jun 1721 - d. 27 Oct 1808
- HEWLETT, Hannah - See CORNWALL, Hannah
- LONGFELLOW, Capt. Samuel - b. 29 Nov 1751 in Falmouth, Casco Bay, Maine - d. 04 Oct 1780
- MILLER, Mary - d. 31 Jan 1842 - age 73 yrs
- SANDS, Elizabeth - See CORNWALL, Elizabeth
- WILLIAMS, Thomas Mortimer - son of Thomas & Elizabeth Williams - b. 12 Oct 1805 - d. 05 Jul 1830

Cornwall Burying Cemetery

Port Washington North (1732-1870)



Section	Block	Lot Suffix	Condo	Unit	Number	Street	Town	ZipCode
4	125	5				SOUNDVIEW DR	PORT WASHINGTON	11050

Devoe Family Burying Ground

Port Washington North (1841-1868)

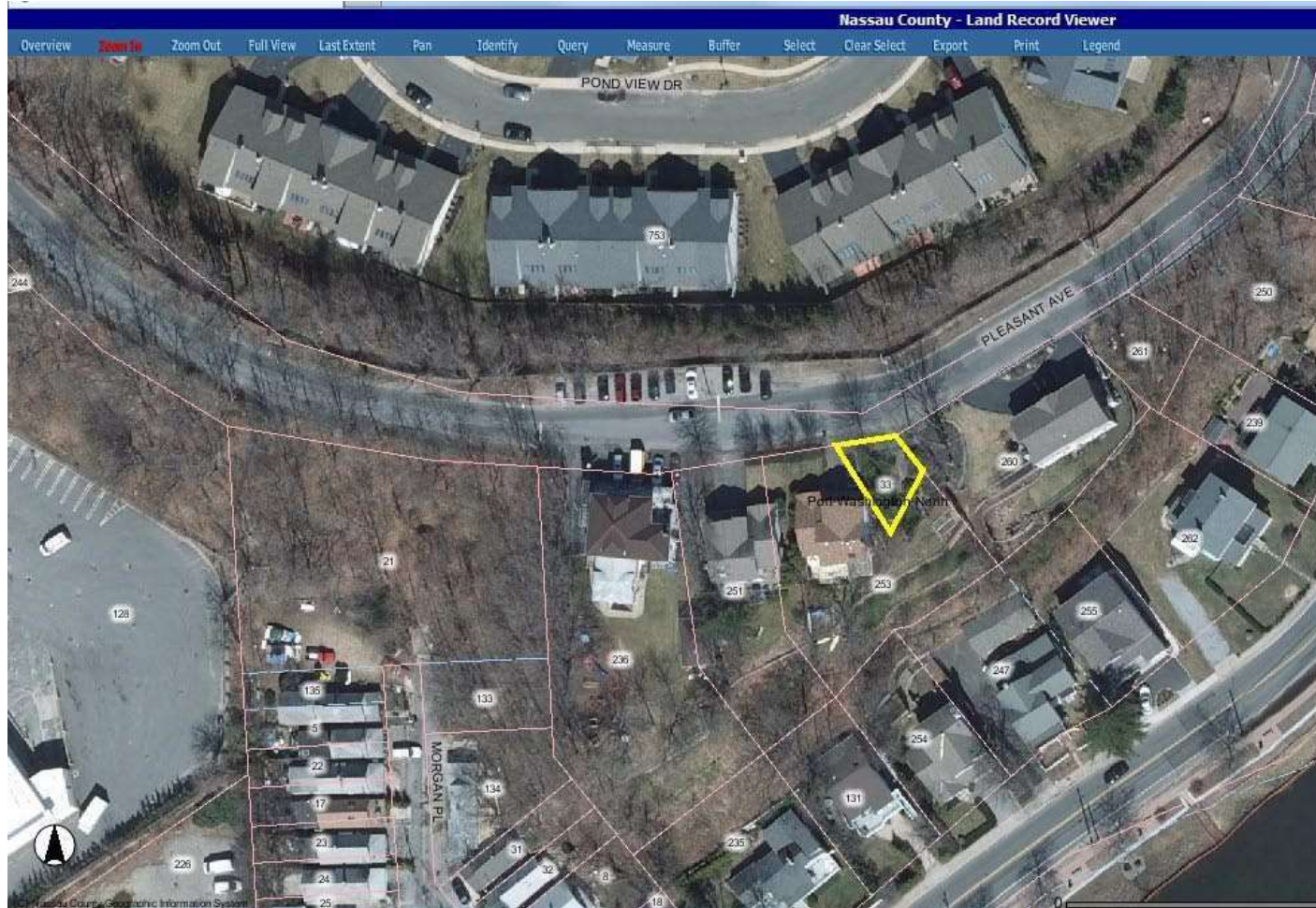
- Also Known As: Pleasant Avenue Burial Ground, Pleasant Avenue Memorial Park, Devoe Cemetery
- Location: Adjacent to 44 Pleasant Avenue
- # Internments: 37
- # headstones standing: 12
- Earliest Burial: 1840
- Latest Burial: 1884
- Owner: Unknown
- Status: Inactive
- Condition: 8/3/2013 Excellent, village landmark marker
- Notes: Village of Port Washington North landmark



Devoe Family Burying Ground Port Washington North (1841-1868)



Devoe Family Burying Ground Port Washington North (1841-1868)



Info	Map	Section	Block	Lot	Suffix	Condo	Unit Number	Street	Town	ZipCode
		4	Q	33				PLEASANT AVE	PORT WASHINGTON NORT	

Roslyn

Hempstead Harbor Cemetery

Hempstead Harbor Burying Ground Roslyn (1779-1861)

- Also Known As: Old Burying Ground, Old Roslyn Cemetery
- Village: Roslyn
- Location: 72 Hillcrest Avenue (Lot #133)
- # Internments: reportedly over 150-200
- # extant Headstones: 1 (Currently not on site)
- Earliest Burial: Unknown
- Latest Burial: Unknown
- Owner: Unknown
- Status: Taken care of by Rob Broderick
- Condition: Excellent 12/10/2020



Hempstead Harbor Burying Ground History

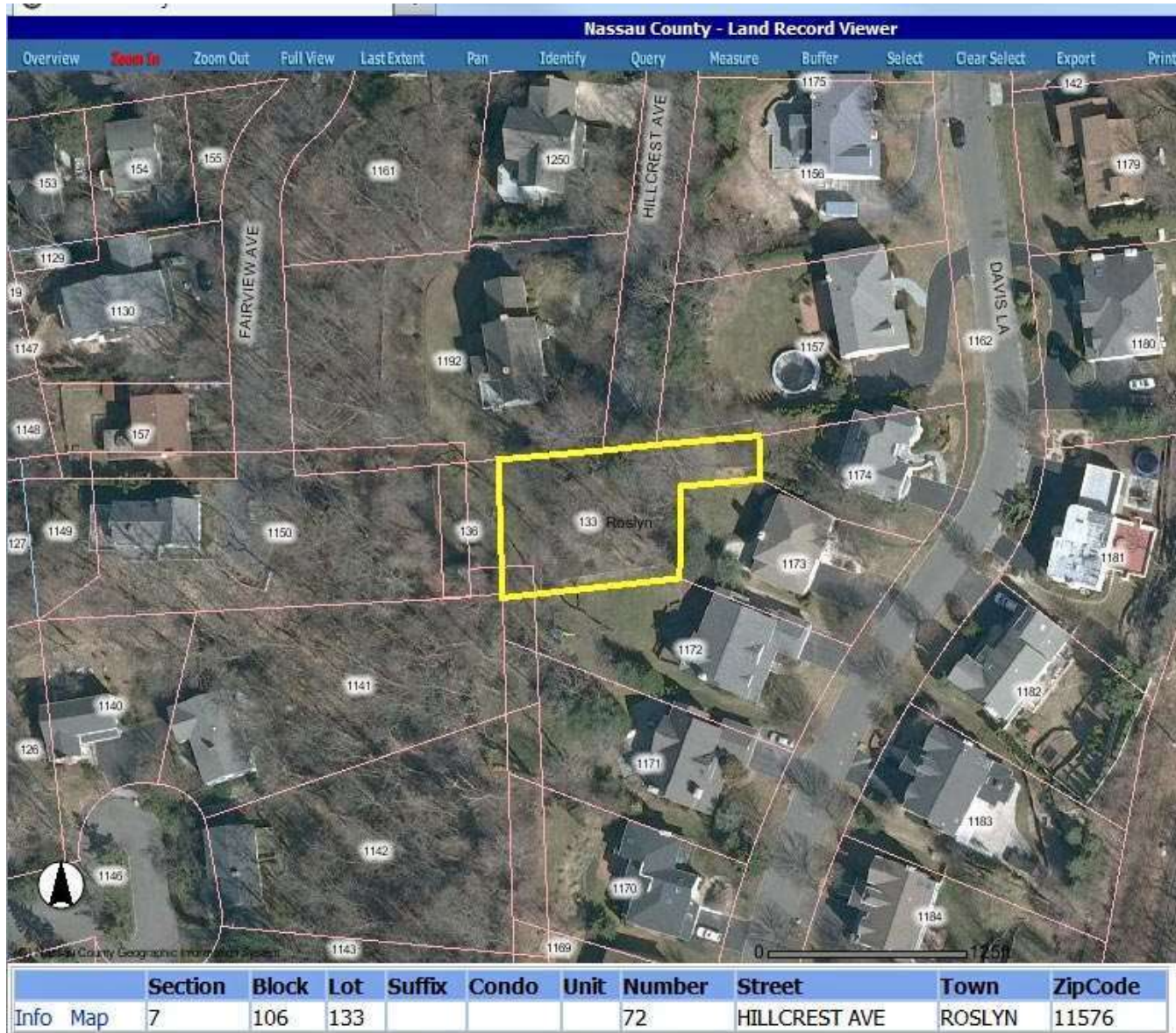
- In 1779, this land was given to the public for use as a burying ground by William Valentine and his sons
- In a 1789 issue of *Roslyn News*, H.M.W. Eastman wrote: “In 1779 a man died in Roslyn of smallpox and was buried in the northwest corner of land belonging later to Washington Losee.”
- In 1828, the plot (110 feet by 70 feet) was conveyed to Anthony Wilkey and Charles Stubbs by Richard and Elizabeth Tatterson for the sum of \$3.75. Witnessed by James J.M. Valentine the deed was recorded in 1853.
- Burying ground was abandoned with the opening of the Roslyn Cemetery in 1861.
- By 1879, the site was owned by Washington Losee.
- The May 4, 1928 issue of *The Roslyn News* deplored the desecration of the burying ground... There was once 150 gravestones in the burial ground.”
- In a 1944 survey, lot #133 and lot #136 were marked “burying grounds.”
- Roslyn village historian Roy Moger surveyed the burying ground and noted there “were a number of gravestones throughout the area.”
- In 1980-1983, Village of Roslyn attempts to designate the burying ground as a historic site.
- Long Life Development Corporation, builders of residences on Davis Lane, offer to donate the burying ground to a non-profit organization

Hempstead Harbor Burying Ground Internments

Source: *The Roslyn News*, May 17, 1879

- Samuel Andrews and his wife: Lived in the Roslyn Paper Mill
- John Bird
- David Buck (?-1823): Methodist minister
- Robert Craft and his wife
- Phoebe Craft
- William and Israel Craft
- Jacob Dillingham
- Thomas McDermott: In charge of the Roslyn Grist Mill
- Samuel Patchert: A British grenadier
- John Riches (Richee): a former Hessian soldier who became a paper-maker
- John Riches (Richee), Jr.: Mould maker and inventor
- Francis Speedling: A former Hessian soldier who became paper maker. Grandson Stephen Speedling had a carpentry shop in the village.
- Joseph Starkins (?-1844) and his wife Elizabeth Starkins: Lived in the Van Nostrand Starkins House from 1795-1844.
- David Stillwell
- Charles Stubbs and his wife: Stubbs was an indentured servant bought by the Onderdonks.
- Daniel Willis and his brother
- Anthony Wilkey and his wife

Hempstead Harbor Burying Ground

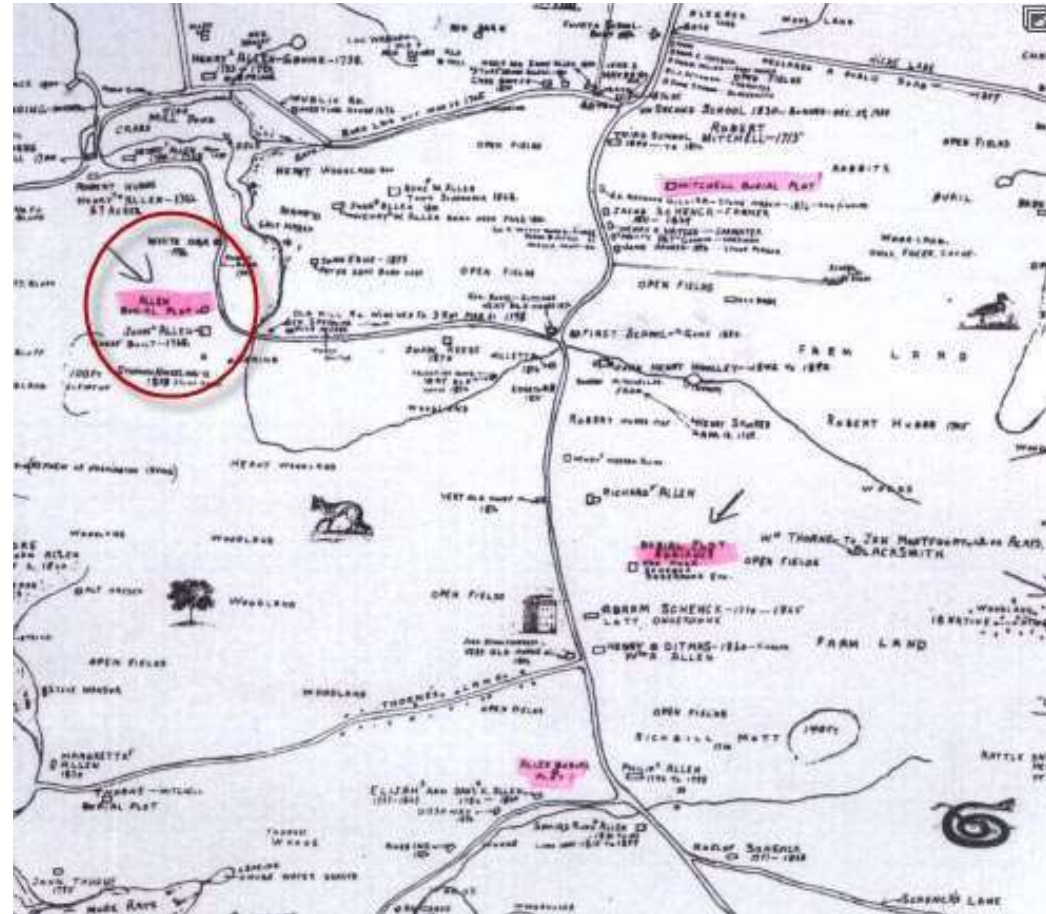


Saddle Rock

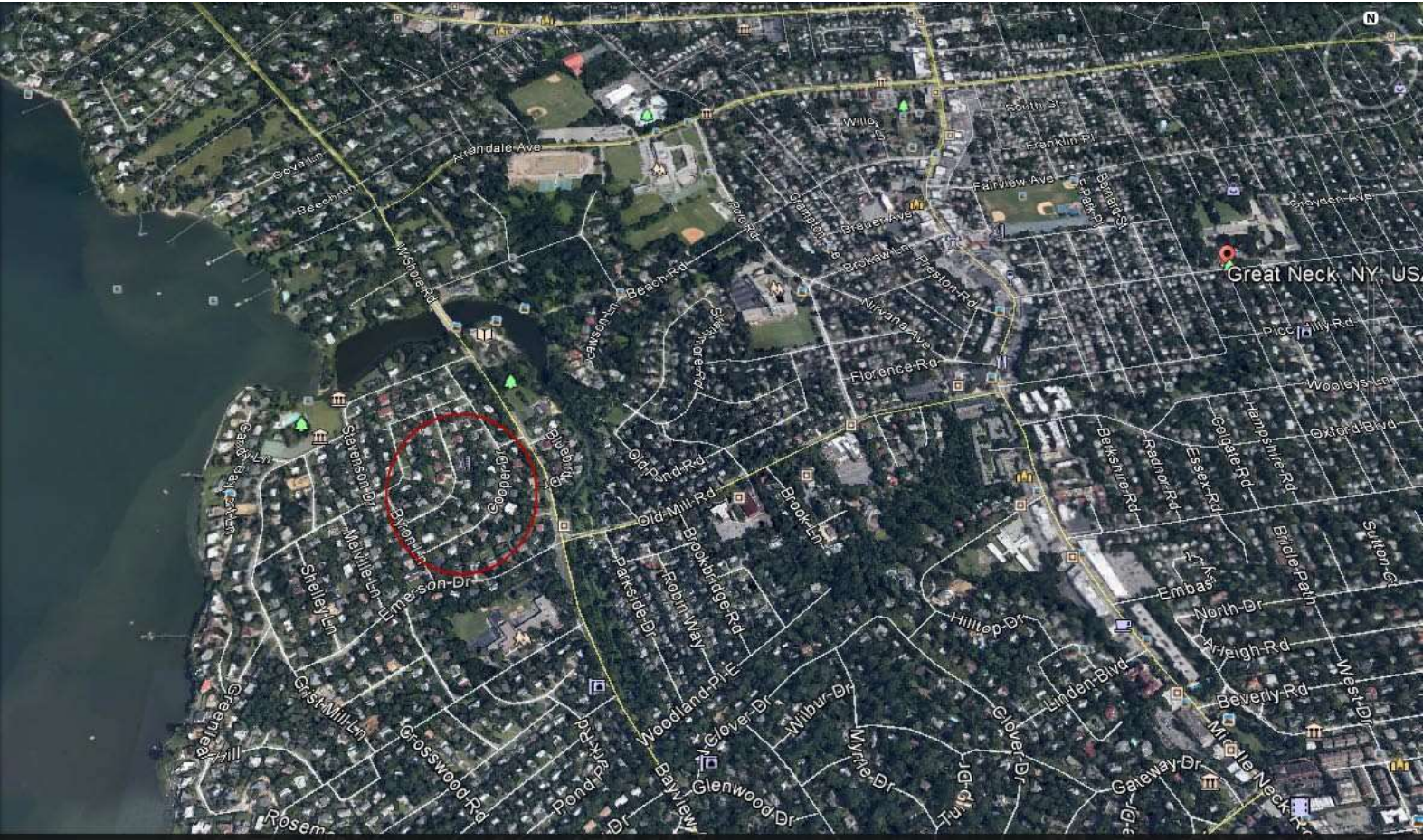
Allen Cemetery

Allen Cemetery Saddle Rock

- Location: Current location unknown
- # Internments: Unknown
- Earliest Burial: Unknown
- Latest Burial: Unknown
- Owner: Abandoned
- Status: Lost



Allen Cemetery Saddle Rock



Sands Point

Sands Family Burial Ground

Sands Cemetery

Sands Point

Sands Family Burial Ground

Sands Cemetery

Sands Family Burial Ground

Sands Point (1704-1861)

- Also Known As: Sands Family Cemetery
- Village: Sands Point
- Location: Sands Point Road,
- # Internments: 112
- # Extant Headstones: 86
- Earliest Burial: 1704
- Latest Burial: 1861
- Owner: Private property
- Managed By: Cow Neck Peninsula Society
- Status: Inactive



Sands Family Burial Ground

Sands Point (1704-1861)

- Notable Internments
 - Henry Sands Brooks (1772-1833) Founder of clothier Brook Brothers
 - Noah Mason (1755-1841), famous as builder and keeper of the Sands Point Light House erected in 1808. Fought in the Battle of Long Island.
 - Benjamin Sands (1735-1824) Enlisted man in Dutchess County Militia, owned Sands Point farm and raised money for Washington's army
 - Benjamin Sands (1758-1843), son of John Sands IV, he also enlisted in Cow Neck-Great Neck Militia.
 - Elizabeth Sands, wife of John IV, smuggled gun powder past British occupation troops in Port Washington for shipment across LI Sound to George Washington in Westchester.
 - Colonel John Sands IV (1737-1811) Owned Flower Hill farm, organized and led Cow Neck-Great Neck-Roslyn Harbor militia.
 - Simon Sands (1727-1782) Representative to Provincial Congress, member of Sons of Liberty
 - William Sutton (1735-1790), enrolled in Colonel Albert Pawling's Regiment.
 - Thomas Thorne (1752-1787), enrolled in Third Regiment of the Westchester Militia.

Sands Family Burial Ground

Sands Point (1704-1861)

Ames, Robert Nathan ? 1837

Bartow John ? 1819

Bartow Mary Ann 1814 1831

Browne Dorothy Sands ? 1765

Brooks Anna 1778 1832

Brooks Hannah 1755 1835

Brooks Henry Sands 1772 1833

Calkins Daniel H 1780 1851

Colt Lewis 1816 1817

Colt Mason 1819 1820

Colt Sarah Lucretia 1836 1840

Crooker Ann Sands ? 1865

Crooker William E 1808 1867

Deshields William 1800 1821

Downing Dr. Benjamin S 1810 1834

Downing George 1765 1842

Downing George 1823 1826

Downing Sally Sands 1776 1835

Gifford Mary Sands ? 1755

Griffin Dr. Augustus R ? 1840

Griffin Bradley Wiggins 1845 1846

Griffin Joseph Colt 1842 1842

Griffin Peter ? 1840

Griffin Sarah Lucretia 1843 1844

Griffin Warren A 1849 1849

Hand Mary Louise 1823 1831

Hand Mary S 1784 1836

Mason Henrietta 1846 1847

Mason Infant Daughter ? ?

Mason Lucretia 1770 1855

Mason Mary Louisa 1831 1831

Mason Noah 1755 1841

Mount Lavenia Ann 1833 1834

Sands Capt. Abraham Lyson 1783 1840

Sands Anna ? 1778

Sands Annie 1752 1853

Sands Benjamin 1758 1843

Sands Benjamin ? 1824

Sands Benjamin G ? 1823

Sands Catharine Treadwell ? 1764

Sands Robert ? 1735

Sands Robert 1771 1811

Sands Sarah 1774 1774

Sands Simon ? 1782

Sands Sybil Ray 1665 1733

Sands Treadwell ? 1812

Sands William ? 1832

Sands William E 1801 1829

Sands Catherine Guthrie 1690 1769

Sands Clarissa ? 1816

Sands Family Burial Ground

Sands Point (1704-1861)

Sands Deborah Griffin 1729 1799

Sands Deborah 1776 1816

Sands Edward ? 1746

Sands Elizabeth ? 1777

Sands Elizabeth 1752 1752

Sands Elizabeth Jackson 1735 1806

Sands Elizabeth Cornell 1711 1793

Sands Elizabeth Brinkerhoff 1783 1815

Sands George ? 1704

Sands Capt. George G ? 1811

Sands Gideon ? 1770

Sands Griffin ? 1831

Sands Hannah ? 1753

Sands Hannah ? 1802

Sands Henry ? 1780

Sands Henry 1759 1798

Sands Henry ? 1818

Sands Hezia 1767 1854

Sands Infant Son 1813 1813

Sands Jerusha 1766 1795

Sands John II 1684 1763

Sands John 1649 1712

Sands Col. John 1737 1811

Sands John III 1709 1760

Sands Joshua 1777 1778

Sands Martha Cornell ? 1759

Sands Mary ? 1838

Sands Mary ? 1762

Sands Mary ? 1805

Sands Mary ? 1778

Sands Mary 1739 1798

Sands Mary ? 1768

Sands Mary ? 1724

Sands Nathaniel ? 1750

Sands Ray 1738 1739

Sands Ray ? 1815

Sands Richard 1729 1798

Sands Richard ? 1825

Thorn Abigail Sands 1757 1794

Thorn Thomas 1752 1797

Thorne Infant ? 1783

Thorne Infant ? 1778

Thorne Leonard 1785 1795

Thorne Richard 1749 1749

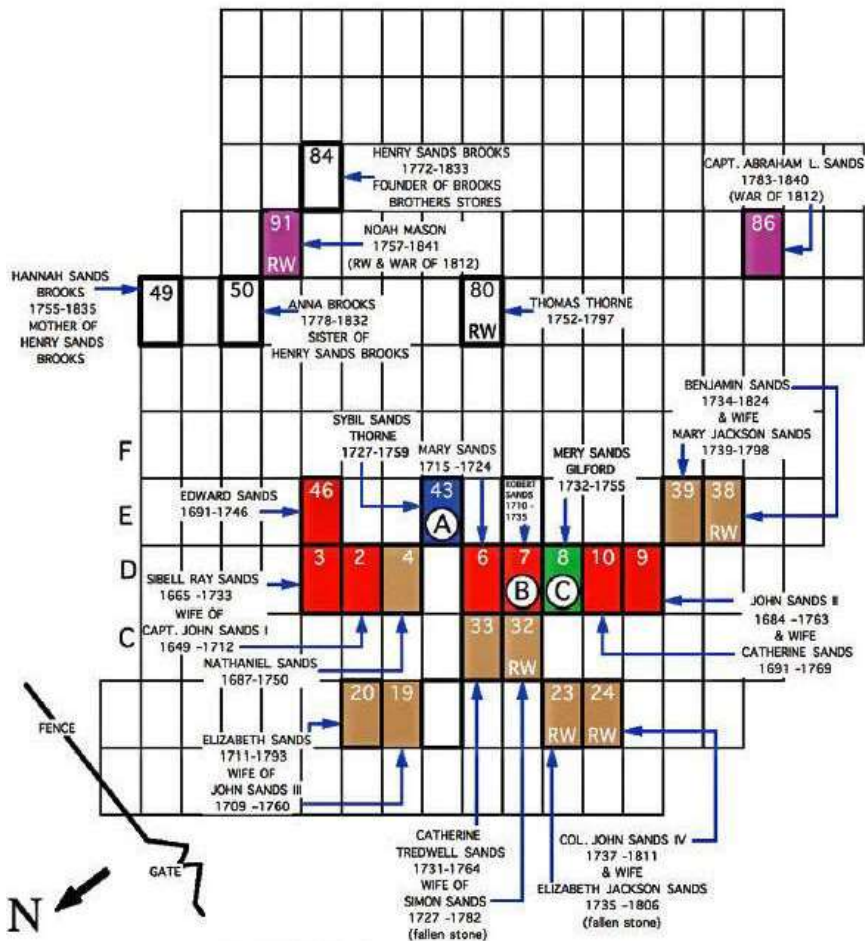
Thorne Sarah 1759 1819

Thorne Sibil Sands 1727 1759

Townsend Isaac ? 1853

Townsend Mary Catharine 1830 1834

Townsend Priscilla W ? 1846



LEGEND

- SKULL & CROSSBONES, ANCIENT SYMBOL OF DEATH
- WINGED DEATH'S HEAD MOTIF - THE TRYUMPH OF DEATH, NONE COULD ESCAPE THE JUDGEMENT OF GOD
- SOUL EFFIGY MOTIF - THE TRYUMPH OF THE SOUL & ITS GLORIFICATION IN HEAVEN. IMAGES OF SALVATION & A RELAXATION IN ATTITUDES TOWARD DEATH
- THREE-LOBED SANDSTONE TABLETS - LACK OF ORNATE SYMBOLS, WILLOWMOTIF WITH SIMPLE INSCRIPTIONS: "IN MEMORY" OR "IN MEMORIUM"
- PLAIN WHITE MARBLE SLABS - A TOTAL BREAK FROM RELIGIOUS SYMBOLS OF THE PAST
- 00 GRAVE NOS. AS PER CONSTANCE BOWEN'S 1974 PLAN OF THE CEMETERY
- RW PARTICIPATED IN THE REVOLUTIONARY WAR

EXAMPLES



(A)

SYBIL SANDS THORNE (1727-1759) – "Skull & Crossbones Motif" headstone, probably carved by Henry Emmes, active in Boston and Newport from 1750-1790. *



(B)

ROBERT SANDS (1710 -1735) – "Winged Death's Head Motif" headstone, carved by Nathaniel Lamsom (b. 1693) and brother, Caleb Lamson (b. 1697), Middlesex County, MA. *



(C)

MERY SANDS GILFORD (1732-1755) – "Soul Effigy Motif" headstone, carved by John Zurich, active in New York City from 1749-1778. *

* Welch, Richard F. *Memento Mori: the Gravestones of Early Long Island, 1680-1810*. Friends for Long Island's Heritage, 1983

**THE SANDS FAMILY CEMETERY
NOTED BURIALS
& 18th & 19th CENTURY
FUNERIAL ART STYLES**

Sands Point Rd., Sands Point, NY
Drawn by Fred Blumlein 02/01/16
Cow Neck Peninsula Historical Society

Sands Cemetery

Sands Point (1815-1854)

- Also Known As: African-American Sands Family Cemetery
- Village: Sands Point
- Location: Within Village of Sands Point Club property
- # Internments: 3
- # Extant Headstones: 3
- # Extant Headstones: 1
- Earliest Burial: 1815
- Latest Burial: 1854
- Owner: Village of Sands Point
- Managed By: Sands Point Historic Landmarks Preservation Commission
- Status: Inactive
- Condition: Excellent 5/3/2018



Source: *Long Island Cemeteries* - by Josephine C. Frost - from survey of Long Island Graves circa 1900

Sands Cemetery - Circa 1900

1900 Location: Port Washington, Long Island on Thomas Mott farm

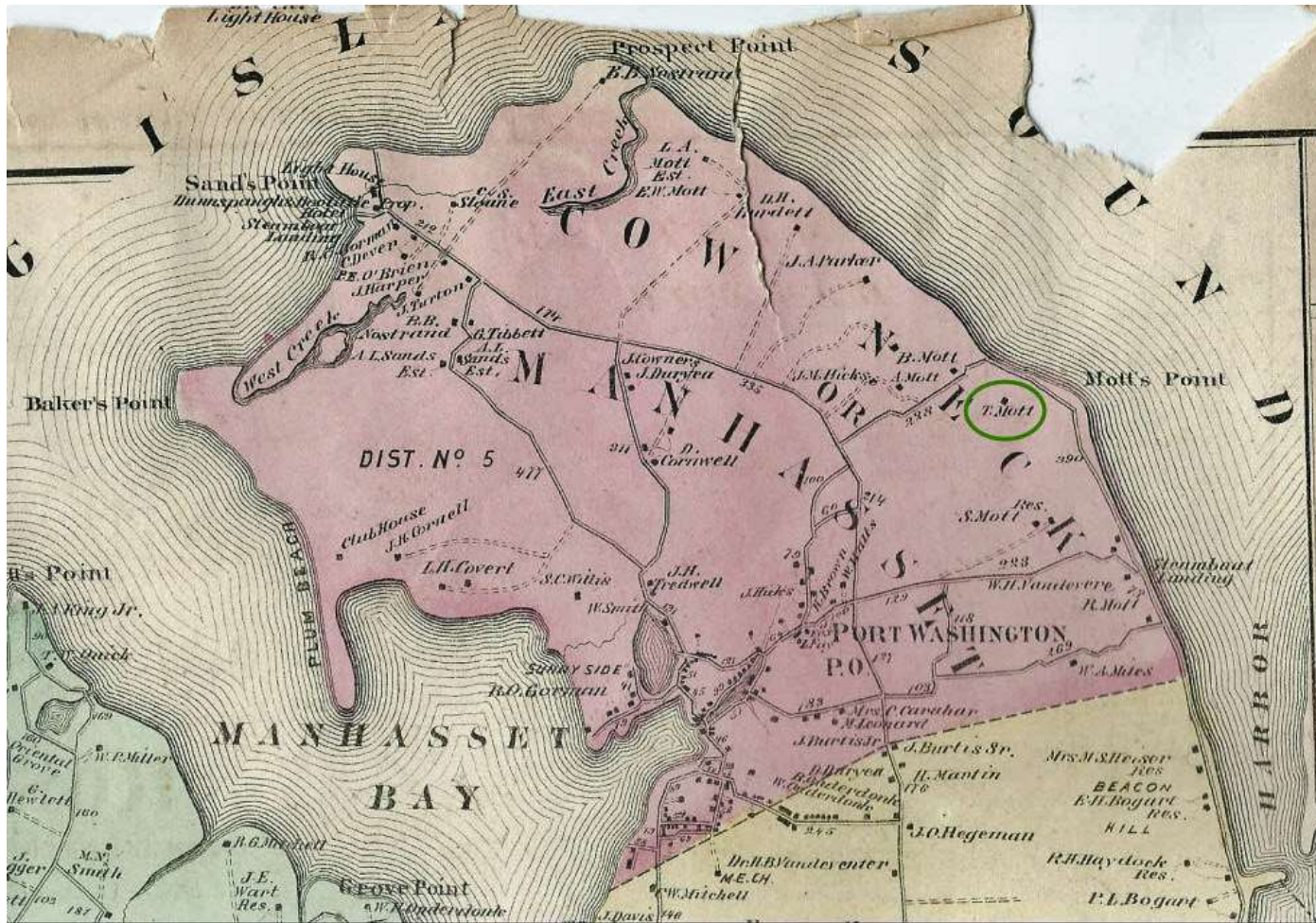
SANDS, Cato - b. 20 Oct 1823 - d. 26 Dec 1854

SANDS, Elizabeth - wife of Clifford Sands - b. 11 Jun 1783 - d. 29 Mar 1815

SANDS, Margaret - wife of Cato Sands - b. 17 Oct 1782 - d. 19 Aug 1849



Sands Cemetery



- Sands Cemetery was located on the property of Thomas Mott. Source: 1873 Beers Comstock & Cline map

Searingtown

Searing-Roslyn Methodist Church Cemetery

Searing-Roslyn United Methodist Church

Searingtown (1813-Active)

- Location: I.U. Willets Road
- # Internments: 407
- Earliest Burial: 1813
- Latest Burial: Active
- Owner: Searing-Roslyn Methodist Church
- Status: Active
- Condition: Excellent



Westbury

A.M.E. Church Cemetery

Cemetery of the Holy Rood

Westbury Friends Meeting House Cemetery

Westbury A.M.E. Zion Church Cemetery

Westbury

- Location: 274 Grand Boulevard
- # Internments: Unknown
- Earliest Burial: Unknown
- Latest Burial: Unknown
- Owner: A.M.E Church
- Status: Active



Cemetery of the Holy Rood Westbury (1855- Active)

- Location: 111 Old Country Road
- # Internments: 12,522
- Earliest Burial: 1855
- Latest Burial: Active
- Owner: Diocese of Rockville Centre Roman Catholic Church
- Notable Internments: “Unsinkable” Molly Brown (1855-1932), CIA Director William Casey (1913-1987)
- Status: Active
- Condition: Excellent



Cemetery of the Holy Rood Westbury (1855- Active)

- Notable Internments:
 - Margaret “Unsinkable Molly” Brown (1855-1932) Survivor of the Titanic sinking, wife of one of the wealthiest men in the 1800s.
 - William Casey (1913-1987) CIA Director
 - Oleg Cassini (1913-2006) Prominent designer

Westbury Friends Cemetery

Westbury (1702-Active)

- Location: 550 Post Avenue
- # Internments: 547
- Earliest Burial: 1702
- Latest Burial: Active
- Owner: Westbury Society of Friends
- Status: Active
- Notable Internments:
William Cocks (US
Congressman 1905-1911)



Westbury Friends Cemetery

Westbury (1702-Active)

- Notes: There has been a cemetery (also referred to as a "grave yard" or "burying ground") in close proximity to Westbury Friends Meeting House since almost immediately after the Meeting House property was bought from William Willis "at or near 1702" (no direct documentation of this purchase found, but 1700, 1701, or 1702 are repeated as the date by a number of writers in the late 1800's). This first burying ground extended to the east of the first Meeting House which stood near the east side of the current middle entrance to the cemetery, about 100 feet to the south west of the 1801 Meeting House. Tradition has it that this burying ground, or at least the part north of the current iron fence, was smoothed off and incorporated into the yard and driveway of the second Meeting House. A 1952 note from Henry and Grace Hicks says "Edwin W. Weeks recalled that his grandfather would not drive around the Meeting House of the 1800s over his ancestors".

Town Responsibilities for Abandoned Cemeteries

- Towns are responsible for abandoned private cemeteries (Town Law section 291) and must remove grass and weeds at least three times a year. <http://www.dos.ny.gov/cmtty/cemlaw.html>

TOWN LAW

§ 291. Burial grounds

1. The title to every lot or piece of land which shall have been used by the inhabitants of any town in this state as a cemetery or burial ground for the space of fourteen years shall be deemed to be vested in such town, and shall be subject in the same manner as other corporate property of towns, to the government and direction of the town board. In any town the town board may adopt regulations for the proper care of any such cemetery and burial ground and regulating the burial of the dead therein. It shall be the duty of the town board to remove the grass and weeds from any such cemetery or burial ground in any such town at least three times in each year, and to erect and maintain suitable fences around such cemetery or burial ground. The town board of any town must also provide for the removal of grass and weeds at least twice in each year from any cemetery or burial ground, by whomsoever owned, in such town, where such control is not vested by other provisions of law in the town or in trustees or other corporate body, and provide for the preservation, care and fencing of any such cemetery and the town board of any town must also provide for the removal of grass and weeds from all cemeteries, other than private burial grounds, which are abandoned or not controlled by any existing board or body and for the care of which there exists no special fund or endowment and such duties shall be performed under the supervision of the town board, or a person whom the town board may designate; provided, however, that such duties shall not be exercised in respect to any private ground or particular lot or lots therein after the true owner or owners thereof file written objections thereto with the town clerk. The cost and expenses of any officer or person in performing any duties under or pursuant to the provisions of this section shall be a town charge, and the town board shall appropriate and provide annually the moneys necessary for carrying out the provisions of this section, and make the same available for the proper officer or persons by whom the moneys are required to be expended. The town board may also receive and execute any trust for the care of any cemetery which the town is required to care for pursuant to the provisions of this section and to receive and execute any trust for the care of lots in any such cemetery.